

**NOTICE!!**

**These documents have been scanned!**

**Do not place un-scanned documents beneath this notice!**

**Do not remove this notice from this file!**

GPO Jacket No. 560-102  
Print Order 61540  
Rise Business Services, LLC  
Job=AZ15 5/1/2019



Box Number= AZ15014



Claim Begin-End: AMC439862-AMC439908

1 Initial Receipt



AZ15014-17

AMC439776-AMC440076



**United States Department of the Interior**  
**Bureau of Land Management**  
 DIV OF LANDS, MINRLS & ENERGY  
 ONE N CENTRAL AVE  
 PHOENIX, AZ 85004 -4427  
 Phone: 602-417-9200

Receipt

No: 3676851

<b>Transaction #:</b> 3781229	
<b>Date of Transaction:</b> 10/13/2016	
CUSTOMER:	
RICHARD MOORES 32769 INVERNESS DR EVERGREEN, CO 80439-8845 US	

**ENTERED**  
 OCT 18 2016  
 BY: *[Signature]*

LINE #	QTY	DESCRIPTION	REMARKS	UNIT PRICE	TOTAL
1	47.00	LOCATABLE MINERALS / MINING CLAIMS- NEW, UNADJUD, ONE OR MORE AUTH NOS / NEW MINING CLAIMS LOCATION FEE <b>CASES:</b> AMC439862/\$37.00, AMC439863/\$37.00, AMC439864/\$37.00, AMC439865/\$37.00, AMC439866/\$37.00, AMC439867/\$37.00, AMC439868/\$37.00, AMC439869/\$37.00, AMC439870/\$37.00, AMC439871/\$37.00, AMC439872/\$37.00, AMC439873/\$37.00, AMC439874/\$37.00, AMC439875/\$37.00, AMC439876/\$37.00, AMC439877/\$37.00, AMC439878/\$37.00, AMC439879/\$37.00, AMC439880/\$37.00, AMC439881/\$37.00, AMC439882/\$37.00, AMC439883/\$37.00, AMC439884/\$37.00, AMC439885/\$37.00, AMC439886/\$37.00, AMC439887/\$37.00, AMC439888/\$37.00, AMC439889/\$37.00, AMC439890/\$37.00, AMC439891/\$37.00, AMC439892/\$37.00, AMC439893/\$37.00, AMC439894/\$37.00, AMC439895/\$37.00, AMC439896/\$37.00, AMC439897/\$37.00, AMC439898/\$37.00, AMC439899/\$37.00, AMC439900/\$37.00, AMC439901/\$37.00, AMC439902/\$37.00, AMC439903/\$37.00, AMC439904/\$37.00, AMC439905/\$37.00, AMC439906/\$37.00, AMC439907/\$37.00, AMC439908/\$37.00		- n/a -	1739.00
		LOCATABLE MINERALS / MINING CLAIMS- NEW, UNADJUD, ONE OR MORE AUTH NOS / NEW MINING CLAIM PROCESSING FEE <b>CASES:</b> AMC439862/\$20.00, AMC439863/\$20.00,			

2	47.00	AMC439864/\$20.00, AMC439865/\$20.00, AMC439866/\$20.00, AMC439867/\$20.00, AMC439868/\$20.00, AMC439869/\$20.00, AMC439870/\$20.00, AMC439871/\$20.00, AMC439872/\$20.00, AMC439873/\$20.00, AMC439874/\$20.00, AMC439875/\$20.00, AMC439876/\$20.00, AMC439877/\$20.00, AMC439878/\$20.00, AMC439879/\$20.00, AMC439880/\$20.00, AMC439881/\$20.00, AMC439882/\$20.00, AMC439883/\$20.00, AMC439884/\$20.00, AMC439885/\$20.00, AMC439886/\$20.00, AMC439887/\$20.00, AMC439888/\$20.00, AMC439889/\$20.00, AMC439890/\$20.00, AMC439891/\$20.00, AMC439892/\$20.00, AMC439893/\$20.00, AMC439894/\$20.00, AMC439895/\$20.00, AMC439896/\$20.00, AMC439897/\$20.00, AMC439898/\$20.00, AMC439899/\$20.00, AMC439900/\$20.00, AMC439901/\$20.00, AMC439902/\$20.00, AMC439903/\$20.00, AMC439904/\$20.00, AMC439905/\$20.00, AMC439906/\$20.00, AMC439907/\$20.00, AMC439908/\$20.00		- n/a -	940.00
3	47.00	<b>LOCATABLE MINERALS / MINING CLAIMS-          NEW,UNADJUD, ONE OR MORE AUTH NOS /          NEW MINING CLAIMS MAINTENANCE FEE          CASES:</b> AMC439862/\$155.00, AMC439863/\$155.00, AMC439864/\$155.00, AMC439865/\$155.00, AMC439866/\$155.00, AMC439867/\$155.00, AMC439868/\$155.00, AMC439869/\$155.00, AMC439870/\$155.00, AMC439871/\$155.00, AMC439872/\$155.00, AMC439873/\$155.00, AMC439874/\$155.00, AMC439875/\$155.00, AMC439876/\$155.00, AMC439877/\$155.00, AMC439878/\$155.00, AMC439879/\$155.00, AMC439880/\$155.00, AMC439881/\$155.00, AMC439882/\$155.00, AMC439883/\$155.00, AMC439884/\$155.00, AMC439885/\$155.00, AMC439886/\$155.00, AMC439887/\$155.00, AMC439888/\$155.00, AMC439889/\$155.00, AMC439890/\$155.00, AMC439891/\$155.00, AMC439892/\$155.00, AMC439893/\$155.00, AMC439894/\$155.00, AMC439895/\$155.00, AMC439896/\$155.00, AMC439897/\$155.00, AMC439898/\$155.00, AMC439899/\$155.00, AMC439900/\$155.00, AMC439901/\$155.00, AMC439902/\$155.00, AMC439903/\$155.00, AMC439904/\$155.00, AMC439905/\$155.00, AMC439906/\$155.00, AMC439907/\$155.00, AMC439908/\$155.00		- n/a -	7285.00

4	1.00	LOCATABLE MINERALS / MINING CLAIMS-NOT NEW-UNADJUD, ONE AUTH NO. ONLY / MINING CLAIM MONEY RECEIVED CASES: AMC439862/\$310.00	NEW PLACER ADD'L MAINT	- n/a -	310.00
---	------	--	---------------------------------	---------	--------

<b>TOTAL:</b>				<b>\$10,274.00</b>	
---------------	--	--	--	--------------------	--

PAYMENT INFORMATION					
1	AMOUNT:	10274.00	POSTMARKED:	10/06/2016	
	TYPE:	CHECK	RECEIVED:	10/12/2016	
	CHECK NO:	5269			
	NAME:	CARLIN TREND MINING SERVICES 369 5TH ST ELKO NV 89801 US			

REMARKS	

This receipt was generated by the automated BLM Collections and Billing System and is a paper representation of a portion of the official electronic record contained therein.

**NOTICE!!**

**These documents have been scanned!**

**Do not place un-scanned documents beneath this notice!**

**Do not remove this notice from this file!**

GPO Jacket No. 560-102  
Print Order 61540  
Rise Business Services, LLC  
Job=AZ15 5/1/2019



Box Number= AZ15014



Claim Begin-End: AMC439862-AMC439908

2 Correspondence



AZ15014-17

AMC439776-AMC440076



# United States Department of the Interior



BUREAU OF LAND MANAGEMENT

Arizona State Office

One North Central Avenue, Suite 800

Phoenix, Arizona 85004-4427

[www.blm.gov/az/](http://www.blm.gov/az/)

JUL - 5 2017

In Reply Refer To:

3833 (9200) RM

AMC439862, AMC440378, AMC440435

CERTIFIED MAIL - RETURN RECEIPT REQUESTED No. 7014 2870 0000 1116 2688

## NOTICE

GOLDROCK RESOURCES INC	:	This Notice Affects the Claims
65 E BROADWAY ST #7	:	Shown in the Block Below.
BUTTE, MT 59701-9305	:	

---

AMC439881, AMC439882, AMC439886, AMC439887, AMC440378, AMC440379,  
 AMC440386 - AMC440389, AMC440457 - AMC440459, AMC440464, AMC440465,  
 AMC440486

BONANZA L 18, BONANZA L 19, BONANZA L 23, BONANZA L 24, BONANZA HN L 1,  
 BONANZA HN L 2, BONANZA HN L 9, BONANZA HN L 10, BONANZA P 1, BONANZA  
 L 51 - BONANZA L 53, BONANZA L 55, BONANZA L 56, BONANZA L 77

---

### No Rights Acquired on Portions of Lode Claim(s)

Pursuant to Title 43 Code of Federal Regulations 3832.1, this office received your notice(s) of location for recordation of mining claims. However, portions of the lode mining claim(s) listed above appear to lie within lands that are not open to location for the following reason:

- AMC439881, AMC439882, AMC440378, AMC440379, AMC440386, AMC440387, and AMC440389 - The claims are partially located on land that is patented and therefore not open to location. The Federal Government does not administer the surface or subsurface estate. Patent # 24139 dated April 5, 1894.
- AMC440386 and AMC440387 - The claims are partially located on land that is patented and therefore not open to location. The Federal Government does not administer the surface or subsurface estate. Patent # 27102 dated June 9, 1896.
- AMC439886, AMC439887, AMC440457, AMC440458, AMC440459, AMC440464, and AMC440465 - The claims are partially located on land that is patented and therefore not open to location. The Federal Government does not administer the surface or subsurface estate. Patent # 23661 dated December 4, 1893.
- AMC440486 - The claim is partially located on land that is patented and therefore not open to location. The Federal Government does not administer the surface or subsurface estate. Patent # 23662 dated December 4, 1893.

Therefore, although the claim(s) has/have been recorded, you have acquired no rights on any portion of the subject mining claim(s) that lie within these lands. Enclosed for reference is a copy of the Master Title Plat.

If additional information is required, please contact RéAnn Myers at 602-417-9413. Please include your AMC serial number(s) on all correspondence.



Lucas Lucero  
Deputy State Director  
Lands, Minerals and Energy Division

Enclosure



PLACE STICKER AT TOP OF ENVELOPE TO THE RIGHT  
OF THE RETURN ADDRESS, FOLD AT DOTTED LINE

**SENDER: COMPLETE THIS SECTION**

- Complete items 1, 2, and 3.
- Print your name and address on the reverse so that we can return the card to you.
- Attach this card to the back of the mailpiece, or on the front if space permits.

1. Article Addressed to:  
GOLDROCK RESOURCES INC  
65 E BROADWAY ST #7  
BUTTE MT 59701-9305  
920/RMI/AMC439862, AMC440378,  
440435



9590 9402 2684 6351 9085 05

2. Article Number (Transfer from service label)

7014 2870 0000 1116 2688

**COMPLETE THIS SECTION ON DELIVERY**

A. Signature  
**X**  Agent  
 Addressee

B. Received by (Printed Name) C. Date of Delivery

D. Is delivery address different from item 1?  Yes  
If YES, enter delivery address below:  No

3. Service Type

<input type="checkbox"/> Adult Signature	<input type="checkbox"/> Priority Mail Express®
<input type="checkbox"/> Adult Signature Restricted Delivery	<input type="checkbox"/> Registered Mail™
<input checked="" type="checkbox"/> Certified Mail®	<input type="checkbox"/> Registered Mail Restricted Delivery
<input type="checkbox"/> Certified Mail Restricted Delivery	<input checked="" type="checkbox"/> Return Receipt for Merchandise
<input type="checkbox"/> Collect on Delivery	<input checked="" type="checkbox"/> Signature Confirmation™
<input type="checkbox"/> Collect on Delivery Restricted Delivery	<input type="checkbox"/> Signature Confirmation Restricted Delivery
<input type="checkbox"/> Insured Mail	

Restricted Delivery

OFFICIAL BUSINESS  
PENALTY FOR PRIVATE USE, \$300

THEN CERTIFIED

FIRST NOTICE 7-24  
SECOND NOTICE 7-24  
RETURNED 8-2



GOLDROCK RESOURCES INC  
65 E BROADWAY ST #7  
BUTTE MT 59701-9305

- Not Deliverable - No Addressee
- Unable to Forward
- Insufficient Address
- Moved, Left No Address
- Unclaimed
- Attempted - No Response
- Not Such Street
- Variant
- No Mail Receipt
- Box Closed - No Order
- Returned For Better Address
- Postage Due



RECEIVED  
FLM AZ STATE OFFICE  
2011 AUG - 7 P 3: 20  
PHOENIX, ARIZONA



# United States Department of the Interior



BUREAU OF LAND MANAGEMENT  
Arizona State Office  
One North Central Avenue, Suite 800  
Phoenix, Arizona 85004-4427  
[www.blm.gov/az/](http://www.blm.gov/az/)

In Reply Refer To:  
3800 (9200) RM  
**AMC439862**, AMC440378

JUL - 5 2017

CERTIFIED MAIL - RETURN RECEIPT REQUESTED No. 7014 2870 0000 1116 2688

## NOTICE

GOLDROCK RESOURCES INC	:	This Notice Affects the Claims
65 E BROADWAY ST #7	:	Shown in the Block Below.
BUTTE, MT 59701-9305	:	

---

AMC439880 - AMC439883, AMC439897 - AMC439908, AMC440378 - AMC440388  
BONANZA L 17 - BONANZA L 20, BONANZA L 34 - BONANZA L 45, BONANZA HN L 1  
- BONANZA HN L 11

---

### Mining Claim Location Notice(s) – Amendment(s) Required

Pursuant to Title 43 Code of Federal Regulations (CFR) 3832.1, the Bureau of Land Management (BLM), Arizona State Office, received your notices of location for recording mining claims. In accordance with 43 CFR 3832.12, the claims listed above cannot be accepted as filed and must be amended as noted below.

The claims are not described with a proper metes and bounds description. A tie-in from a section corner to a corner of the claim is provided, but a metes and bounds description is required beginning at that corner of the claim and going around the claim. A proper metes and bounds description is required to accurately determine the location of the claim.

In accordance with 43 CFR 3832.12 a lode claim must be described by metes and bounds and include a tie to a permanent monument such as a section quarter corner monument. All claim descriptions must include state, meridian, township, range, section and by aliquot part to the quarter section.

An amendment must be filed for each claim listed above to correct the defects identified. There is a \$10 BLM processing fee for each amendment. The amendments must be received by BLM within 30 days of your receipt of this notice. If the amendments are not received within the 30-day timeframe the mining claims will be declared null and void.

If additional information is required, please contact RéAnn Myers at 602-417-9413. Please include your AMC serial number(s) on all correspondence.



Lucas Lucero  
Deputy State Director  
Lands, Minerals and Energy Division

Enclosure  
Metes and Bounds Information (5 pp)

OFFICIAL BUSINESS

PENALTY FOR PRIVATE USE, \$300


*THEY  
CERTIFIED*

FIRST NOTICE \_\_\_\_\_  
SECOND NOTICE 7-24  
RETURNED 8-2



UNCLAIMED

GOLDROCK RESOURCES INC  
65 E BROADWAY ST #7  
BUTTE MT 59701-9305



- Not Deliverable As Addressed
- Unable To Forward
- Insufficient Address
- Moved, Left No Address
- Unclaimed  Refused
- Attempted - Not Known
- Not Such Street  Number
- Variant  Illegible
- No Mail Receptacle
- Box Closed - No Order
- Returned For Better Address
- Postage Due

RECEIVED  
BLM AZ STATE OFFICE  
2017 AUG - 1 P 3: 20  
TUCSON, ARIZONA



UNCLAIMED

PLACE STICKER AT TOP OF ENVELOPE TO THE RIGHT  
OF THE RETURN ADDRESS, FOLD AT DOTTED LINE

**SENDER: COMPLETE THIS SECTION**

- Complete items 1, 2, and 3.
- Print your name and address on the reverse so that we can return the card to you.
- Attach this card to the back of the mailpiece, or on the front if space permits.

1. Article Addressed to:

GOLDROCK RESOURCES INC  
65 E BROADWAY ST #7  
BUTTE MT 59701-9305  
920/RM/AMC439862, AMC440378,  
440435



9590 9402 2684 6351 9085 05

2. Article Number (Transfer from service label)

7014 2870 0000 1116 2688

**COMPLETE THIS SECTION ON DELIVERY**

A. Signature

X

- Agent
- Addressee

B. Received by (Printed Name)

C. Date of Delivery

- D. Is delivery address different from item 1?  Yes  
If YES, enter delivery address below:  No

3. Service Type

- Adult Signature
- Adult Signature Restricted Delivery
- Certified Mail®
- Certified Mail Restricted Delivery
- Collect on Delivery
- Collect on Delivery Restricted Delivery
- Insured Mail
- Priority Mail Express®
- Registered Mail™
- Registered Mail Restricted Delivery
- Return Receipt for Merchandise
- Signature Confirmation™
- Signature Confirmation Restricted Delivery

Restricted Delivery

UNITED STATES  
DEPARTMENT OF THE INTERIOR  
BUREAU OF LAND MANAGEMENT  
ARIZONA STATE OFFICE  
ONE NORTH CENTRAL AVENUE, SUITE 800  
PHOENIX AZ 85004-4427

OFFICIAL BUSINESS  
PENALTY FOR PRIVATE USE, \$300

lw 00  
7-18-17  
THEY HAVE 2  
CERTIFIED S

FIRST NOTICE \_\_\_\_\_  
SECOND NOTICE 7-24  
RETURNED 8-2



7014 2870 0000 1116 2688

neopost<sup>®</sup>  
07/07/2017  
US POSTAGE

FIRST-CLASS MAIL  
\$07.50<sup>00</sup>  
US OFFICIAL MAIL  
\$300 Penalty  
For Private Use  
ZIP 85004  
041L11101433



RETURNED  
TO  
SENDER  
UNCLAIMED

GOLDROCK RESOURCES INC  
65 E BROADWAY ST #7  
BUTTE MT 59701-9305

- Rt. # \_\_\_\_\_  
Carr. Init. \_\_\_\_\_  
Date 8-3
- Not Deliverable As Addressed
  - Unable To Forward
  - Insufficient Address
  - Moved, Left No Address
  - Unclaimed  Refused
  - Attempted - Not Known
  - Not Such Street  Number
  - Varant  Illegible
  - No Mail Receptacle
  - Box Closed - No Order
  - Returned For Better Address
  - Postage Due \_\_\_\_\_

RETURNED  
TO  
SENDER  
UNCLAIMED

RECEIVED  
BLM AZ STATE OFFICE  
2017 AUG -1 P 3: 20  
PHOENIX, ARIZONA

PLACE STICKER AT TOP OF ENVELOPE TO THE RIGHT OF THE RETURN ADDRESS, FOLD AT DOTTED LINE  
CERTIFIED MAIL®

**SENDER: COMPLETE THIS SECTION**

- Complete items 1, 2, and 3.
- Print your name and address on the reverse so that we can return the card to you.
- Attach this card to the back of the mailpiece, or on the front if space permits.

1. Article Addressed to:  
GOLDROCK RESOURCES INC  
65 E BROADWAY ST #7  
BUTTE MT 59701-9305  
920/RM/AMC439862, AMC440373,  
440435



9590 9402 2684 6351 9085 05

2. Article Number (Transfer from service label)  
7014 2870 0000 1116 2688

**COMPLETE THIS SECTION ON DELIVERY**

A. Signature  
**X**  Agent  
 Addressee

B. Received by (Printed Name) C. Date of Delivery

D. Is delivery address different from item 1?  Yes  
If YES, enter delivery address below:  No

3. Service Type
- |  |   |
|--|---|
| <input type="checkbox"/> Adult Signature                         | <input type="checkbox"/> Priority Mail Express®                     |
| <input type="checkbox"/> Adult Signature Restricted Delivery     | <input type="checkbox"/> Registered Mail™                           |
| <input checked="" type="checkbox"/> Certified Mail®              | <input type="checkbox"/> Registered Mail Restricted Delivery        |
| <input type="checkbox"/> Certified Mail Restricted Delivery      | <input checked="" type="checkbox"/> Return Receipt for Merchandise  |
| <input type="checkbox"/> Collect on Delivery                     | <input checked="" type="checkbox"/> Signature Confirmation™         |
| <input type="checkbox"/> Collect on Delivery Restricted Delivery | <input type="checkbox"/> Signature Confirmation Restricted Delivery |
| <input type="checkbox"/> Insured Mail                            |   |





# United States Department of the Interior



BUREAU OF LAND MANAGEMENT

Arizona State Office

One North Central Avenue, Suite 800

Phoenix, Arizona 85004-4427

[www.blm.gov/az/](http://www.blm.gov/az/)

JUL - 5 2017

In Reply Refer To:

3833 (9200) RM

AMC439862, AMC440378, AMC440435

CERTIFIED MAIL - RETURN RECEIPT REQUESTED No. 7014 2870 0000 1116 2688

## NOTICE

GOLDROCK RESOURCES INC  
65 E BROADWAY ST #7  
BUTTE, MT 59701-9305

:  
:  
:

This Notice Affects the Claims  
Shown in the Block Below.

---

AMC439881, AMC439882, AMC439886, AMC439887, AMC440378, AMC440379,  
AMC440386 - AMC440389, AMC440457 - AMC440459, AMC440464, AMC440465,  
AMC440486

BONANZA L 18, BONANZA L 19, BONANZA L 23, BONANZA L 24, BONANZA HN L 1,  
BONANZA HN L 2, BONANZA HN L 9, BONANZA HN L 10, BONANZA P 1, BONANZA  
L 51 - BONANZA L 53, BONANZA L 55, BONANZA L 56, BONANZA L 77

---

### No Rights Acquired on Portions of Lode Claim(s)

Pursuant to Title 43 Code of Federal Regulations 3832.1, this office received your notice(s) of location for recordation of mining claims. However, portions of the lode mining claim(s) listed above appear to lie within lands that are not open to location for the following reason:

- AMC439881, AMC439882, AMC440378, AMC440379, AMC440386, AMC440387, and AMC440389 - The claims are partially located on land that is patented and therefore not open to location. The Federal Government does not administer the surface or subsurface estate. Patent # 24139 dated April 5, 1894.
- AMC440386 and AMC440387 - The claims are partially located on land that is patented and therefore not open to location. The Federal Government does not administer the surface or subsurface estate. Patent # 27102 dated June 9, 1896.
- AMC439886, AMC439887, AMC440457, AMC440458, AMC440459, AMC440464, and AMC440465 - The claims are partially located on land that is patented and therefore not open to location. The Federal Government does not administer the surface or subsurface estate. Patent # 23661 dated December 4, 1893.
- AMC440486.- The claim is partially located on land that is patented and therefore not open to location. The Federal Government does not administer the surface or subsurface estate. Patent # 23662 dated December 4, 1893.

Therefore, although the claim(s) has/have been recorded, you have acquired no rights on any portion of the subject mining claim(s) that lie within these lands. Enclosed for reference is a copy of the Master Title Plat.

If additional information is required, please contact RéAnn Myers at 602-417-9413. Please include your AMC serial number(s) on all correspondence.

A handwritten signature in black ink, appearing to read "Lucas Lucero". The signature is fluid and cursive, with a large initial 'L' and a long, sweeping underline.

Lucas Lucero  
Deputy State Director  
Lands, Minerals and Energy Division

Enclosure





# United States Department of the Interior



BUREAU OF LAND MANAGEMENT  
Arizona State Office  
One North Central Avenue, Suite 800  
Phoenix, Arizona 85004-4427  
[www.blm.gov/az/](http://www.blm.gov/az/)

JUL - 5 2017

In Reply Refer To:  
3800 (9200) RM  
AMC440435

CERTIFIED MAIL - RETURN RECEIPT REQUESTED No. 7014 2870 0000 1116 2688

## NOTICE

GOLDROCK RESOURCES INC	:	This Notice Affects the Claims
65 E BROADWAY ST #7	:	Shown in the Block Below.
BUTTE, MT 59701-9305	:	

---

AMC440503  
MCP 18

---

### Mining Claim Location Notice(s) – Amendment(s) Required

Pursuant to Title 43 Code of Federal Regulations (CFR) 3832.1, the Bureau of Land Management (BLM), Arizona State Office, received your notices of location for recording mining claims. In accordance with 43 CFR 3832.12, the claims listed above cannot be accepted as filed and must be amended as noted below.

Any portion of a mining claim on land subject to a pre-existing highway right-of-way granted per 23 U.S.C. § 317 (1988), the Federal Aid Highway Act, is null and void ab initio. Also, a placer mining claim may not contain noncontiguous tracts of land, 30 U.S.C. § 36 (1988). There is a highway right-of-way, granted under the Federal Aid Highway Act, which cuts through your claim (AZAR026375). You must amend your claim so the right-of-way is not crossed and depict on a map that portion you wish to retain. You may file a separate location notice to include the lands relinquished.

In accordance with 43 CFR 3832.12(c) (1) You must describe placer claims by aliquot part and complete lots using the U.S. Public Land Survey System and its rectangular subdivisions except when placer claims are (i) on unsurveyed Federal lands; (ii) Gulch or bench placer claims; or (iii) Bounded by other mining claims or nonmineral lands. If one of these situations exists you must describe the lands by protracted survey or by metes and bounds. In all cases, your description of the land must be as compact and regular in form as reasonably possible and should conform to the U.S. Public Land Survey System and its rectangular subdivisions as much as possible.

The amendment must provide one of the following:

1. Identify which situation exists that requires this placer mining claim to be located by metes and bounds and provide a metes and bounds description; or
2. Amend the mining claim using the U.S. Public Land Survey System and its rectangular subdivisions and describe the mining claim by aliquot parts and complete lots.

Keep in mind that when amending a mining claim, no new ground can be taken in. A placer mining claim must contain at least 10 acres. Therefore an amended claim would have to contain at least 10 acres and must be described by aliquot parts. If this cannot be achieved, the claim should be relinquished and a new claim located correctly, rather than amending an incorrectly located claim.

If you are able to correctly amend the claims listed above and decide to do so, there is a \$10 BLM processing fee for each amendment. The amendments must be received by BLM within 30 days of your receipt of this notice. If the amendments are not received within the 30 day timeframe the mining claims will be declared null and void.

If additional information is required, please contact RéAnn Myers at 602-417-9413. Please include your AMC serial number(s) on all correspondence.



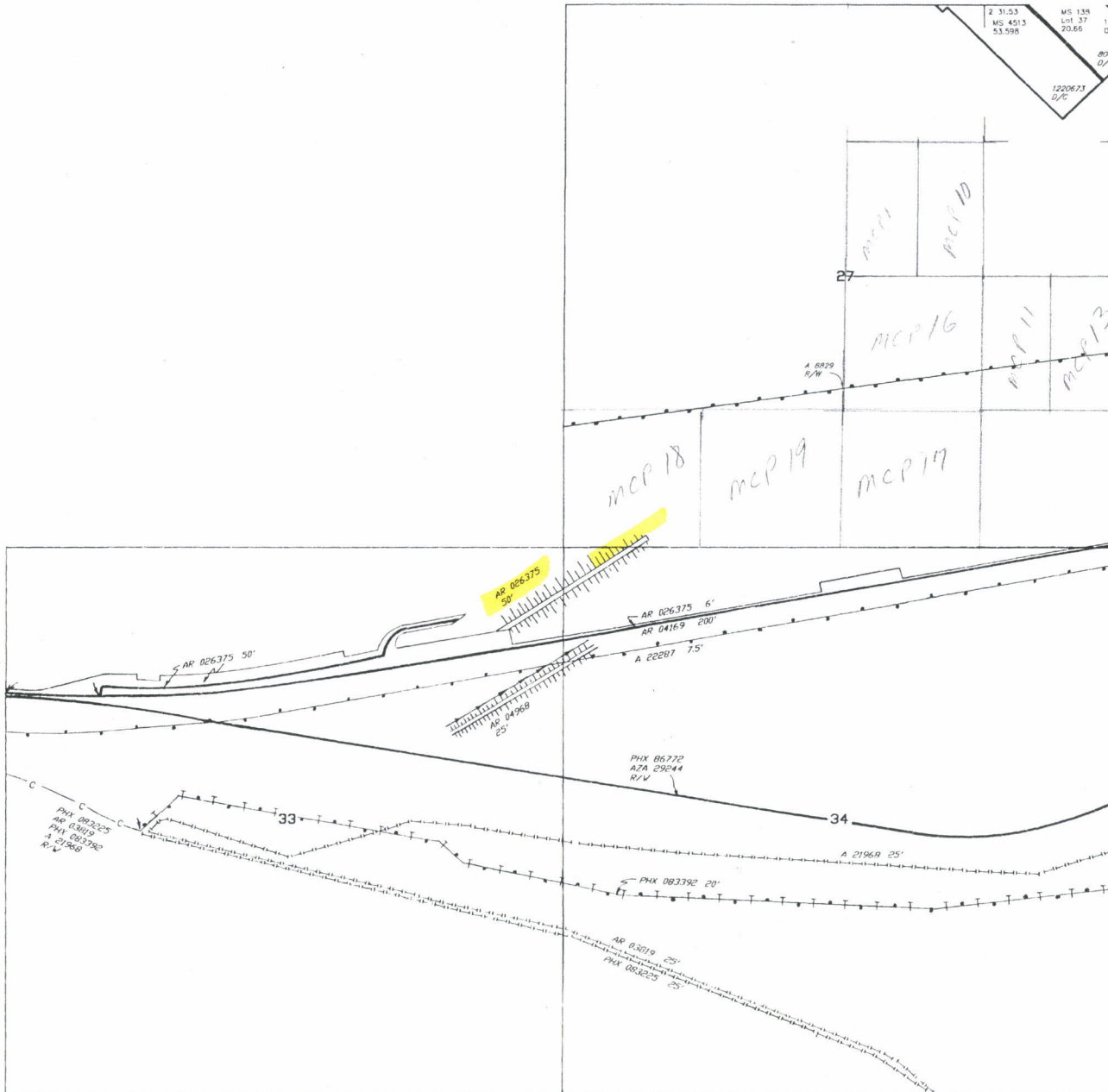
Lucas Lucero  
Deputy State Director  
Lands, Minerals and Energy Division

PARTIALLY SURVEYED TOWNSHIP 4 NORTH RANGE 20 WEST OF THE GILA AND SALT RIVER MERIDIAN, ARIZONA

LA PAZ COUNTY

STATUS OF PUBLIC DOMAIN  
LAND AND MINERAL TITLES

MTP  
SUPPL SECS 27,33,34

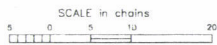


INDEX TO SEGREGATED TRACTS				
RESURVEY		ORIGINAL SURVEY		
TRACT NO	T	R	SEC	SUBDIVISION

FOR ORDERS AFFECTING DISPOSAL OR USE OF  
UNIDENTIFIED LANDS WITHDRAWN FOR CLASSIFICATION,  
MINERALS, WATER AND/OR OTHER PUBLIC PURPOSES,  
REFER TO INDEX OF MISCELLANEOUS DOCUMENTS.

DIST NO 5

Lined area for recording additional information or notes.




**WARNING STATEMENT**  
This plot is the Bureau's Record of Title, and should be used only on a graphic display of the township's survey field. Recordations do not reflect title changes which may have been effected by lateral movements of rivers or other bodies of water. Refer to the original surveys for official survey information.

NO 3

CURRENT TO	GS
1-10-2006	PV

T 4 N  
R 20 W



# United States Department of the Interior



BUREAU OF LAND MANAGEMENT  
Arizona State Office  
One North Central Avenue, Suite 800  
Phoenix, Arizona 85004-4427  
[www.blm.gov/az/](http://www.blm.gov/az/)

JUL - 5 2017

In Reply Refer To:  
3800 (9200) RM  
AMC439862, AMC440378

CERTIFIED MAIL - RETURN RECEIPT REQUESTED No. 7014 2870 0000 1116 2688

## NOTICE

GOLDROCK RESOURCES INC : This Notice Affects the Claims  
65 E BROADWAY ST #7 : Shown in the Block Below.  
BUTTE, MT 59701-9305 :

---

AMC439880 - AMC439883, AMC439897 - AMC439908, AMC440378 - AMC440388  
BONANZA L 17 - BONANZA L 20, BONANZA L 34 - BONANZA L 45, BONANZA HN L 1  
- BONANZA HN L 11

---

### Mining Claim Location Notice(s) – Amendment(s) Required

Pursuant to Title 43 Code of Federal Regulations (CFR) 3832.1, the Bureau of Land Management (BLM), Arizona State Office, received your notices of location for recording mining claims. In accordance with 43 CFR 3832.12, the claims listed above cannot be accepted as filed and must be amended as noted below.

The claims are not described with a proper metes and bounds description. A tie-in from a section corner to a corner of the claim is provided, but a metes and bounds description is required beginning at that corner of the claim and going around the claim. A proper metes and bounds description is required to accurately determine the location of the claim.

In accordance with 43 CFR 3832.12 a lode claim must be described by metes and bounds and include a tie to a permanent monument such as a section quarter corner monument. All claim descriptions must include state, meridian, township, range, section and by aliquot part to the quarter section.

An amendment must be filed for each claim listed above to correct the defects identified. There is a \$10 BLM processing fee for each amendment. The amendments must be received by BLM within 30 days of your receipt of this notice. If the amendments are not received within the 30-day timeframe the mining claims will be declared null and void.

If additional information is required, please contact RéAnn Myers at 602-417-9413. Please include your AMC serial number(s) on all correspondence.

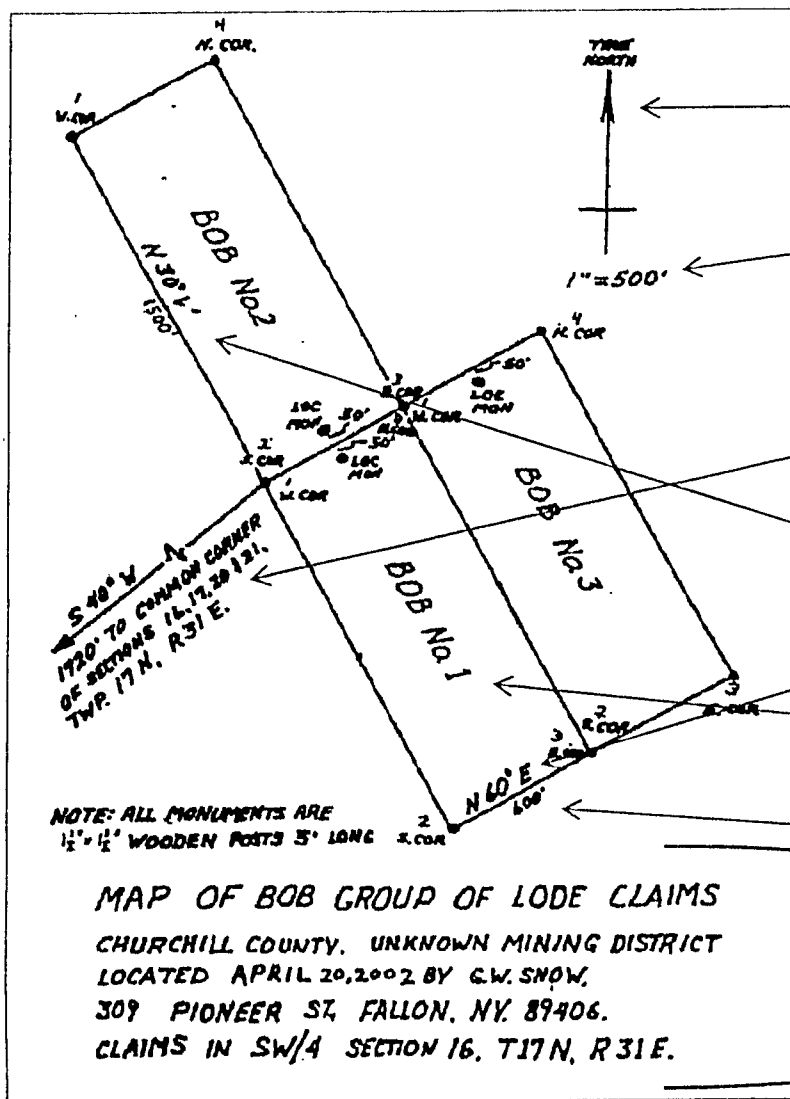


Lucas Lucero  
Deputy State Director  
Lands, Minerals and Energy Division

Enclosure  
Metes and Bounds Information (5 pp)



# An example of a simple accurate map.



North arrow

scale

Tie in: 1720' in a S 40° W  
direction to the common  
corner of  
sections 16, 17, 20, 21

Orientation of the claims:  
N 60° E and N 30° W.

Claim names.

Claim dimensions

Additional information.

**Metes and Bounds:** (note: this is after providing a tie in to the Northwest corner of the claim.)

Commonly used  
with local claims

- Beginning at the Northwest corner,
- go 600 feet in a S 70° E direction to the Northeast corner,
- thence 1500 feet in a S 20° W direction to the Southeast corner,
- thence 600 feet in a N 70° W direction to the Southwest corner,
- thence 1500 feet in a N 20° E direction to the Northwest corner and point of beginning.

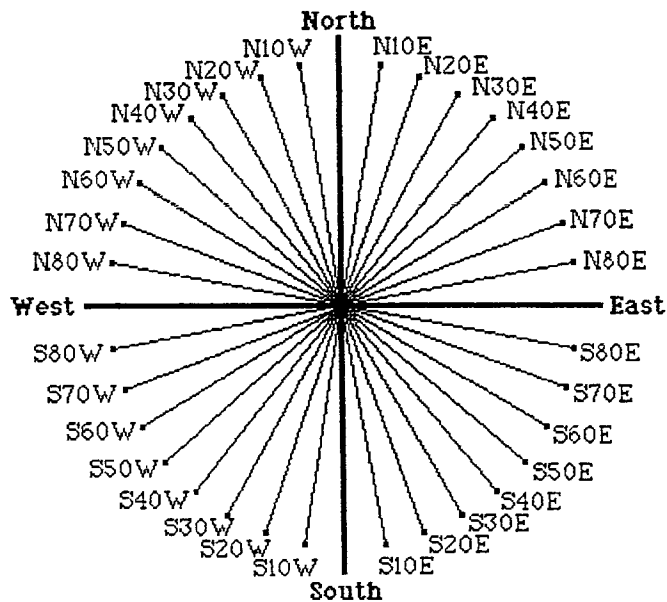


## Metes and Bounds Descriptions

Metes refers to distance and bounds to direction. A critical feature is the Point of Beginning (POB) or Tie.

Beginning at common corner of sections 8,9,16,17, in T 2S, R 72W, going 500 ft. south and 1160 ft. east to corner #1, then go 600 ft. east to corner #2, then 1,500 ft. north to corner #3, then 600 ft. west to corner #4, then 1,500 feet south back to corner #1.

*Without a good POB/Tie, it is impossible to determine where the mining claim is located within the quarter section.*



A compass sets direction by dividing a circle into 360 equal slices called degrees. The standard symbol for a degree is  $^{\circ}$ .

Note: Often, you will find see bearings such as this: "N 53°37'23" E". In this case the 37' refers to minutes (not feet) and the 23" refers to seconds (not inches). The bearing stated above, without the abbreviation, translates to "North 53 degrees, 37 seconds, 23 minutes East. Each  $1/60^{\text{th}}$  of a degree is referred to as a minute. Each  $1/60^{\text{th}}$  of a minute is referred to as a second. Unless you are a surveyor, this level of detail is not relevant to the general understanding of the description.

The compass is also divided into four quadrants (northeast, northwest, southeast, and southwest). Bearings are described by the number of degrees they depart from due north or due south. Thus,  $S35^{\circ}W$  refers to a line that is 35 degrees west of due south. There are 90 degrees in each quadrant so  $S35^{\circ}W$  is about  $1/3$  of the way into the quadrant counting from due south towards due west.

**Lode Claim Layout and Description Example**

A lode claim may not exceed 1500 feet X 600 feet in size. You must describe lode claims by metes and bounds beginning at the discovery point on the claim and include a tie to natural objects or permanent monuments including:

- (1) Township and section survey monuments;
- (2) Official U.S. mineral survey monuments;
- (3) Monuments of the National Geodetic Reference System;
- (4) The confluence of streams or point of intersection of well-known gulches, ravines, or roads, prominent buttes, and hills; or
- (5) Adjoining claims or sites.

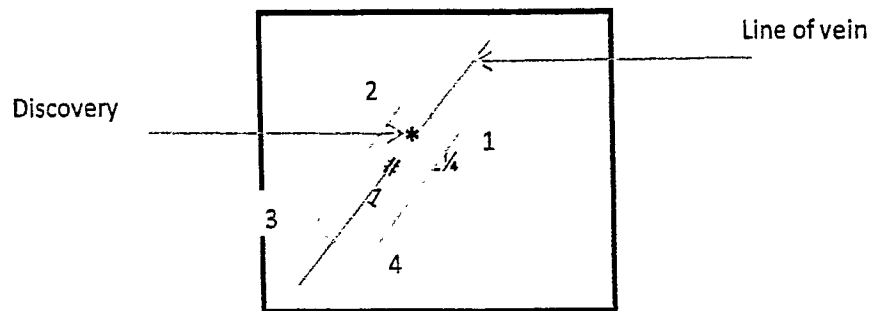
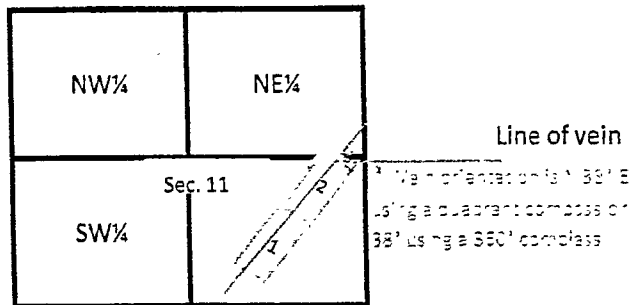
Include a map of the claim showing the claim boundaries in relationship to the section boundaries.

**Metes and Bounds** (Metes and bounds literally means to measure the limits of a boundary.) n. a surveyor's description of a parcel of property, using carefully measured distances, angles, and directions, which results in what is called a "legal description" of the land. Metes refers to distance in feet and inches and bounds to direction in degrees of a compass. A critical feature is the Point of Beginning POB. *(It is not necessary to hire a certified surveyor to establish a metes and bounds claim description.)*

Claim #1 is in the SE¼ Sec. 11, T. 30 N., R. 5 E.  
 Claim #2 in in the SE¼ and NE¼ of Sec. 11

Metes and Bounds Description

Beginning at point of discovery E (180°) 425' to Corner #1, Thence 600' N 60 W (300°) to Corner #2, Thence 1500' S 38° W (218°) to Corner #3, Thence 600' S 60° E (120°), Thence 1500' N 38° E (38°) to Corner #1, the point of beginning.





# United States Department of the Interior



BUREAU OF LAND MANAGEMENT  
Arizona State Office  
One North Central Avenue, Suite 800  
Phoenix, Arizona 85004-4427  
www.blm.gov/az/

In Reply Refer To:  
3800 (9200) RM  
AMC438951, AMC439862,  
AMC440378, AMC440435

**JUL 5 2017**

CERTIFIED MAIL – RETURN RECEIPT REQUESTED NO. 7014 2870 0000 1116 2695

## NOTICE

GOLDROCK RESOURCES INC : This Notice Affects Those Claims  
65 E BROADWAY ST #7 : Shown in the Block Below.  
BUTTE, MT 59701-9305 :

---

AMC438957, AMC439862, AMC439863, AMC440396, AMC440501 - AMC440504  
MCP 8, BONANZA P 3, BONANZA P 5, BONANZA P 10, MCP 16 - MCP 19

---

### Transfer of Association Placer Mining Claims Amendments or Discovery Documentation Required

The Bureau of Land Management (BLM) Arizona State Office received a conveyance document transferring ownership of the above listed mining claims.

The mining claims being transferred are association placer mining claims. The claims are being transferred to a smaller number of claimants than originally located the claims.

By law, each individual claimant is allowed to hold a maximum of 20 acres per claim. A corporation is considered to be a single entity that is allowed to hold a maximum of 20 acres per claim. In accordance with 43 CFR 3833.33, you may transfer, sell, or otherwise convey an association placer mining claim at any time to an EQUAL or greater number of mining claimants. However, if the claim is transferred to a smaller number of claimants you (a) must have discovered a valuable mineral deposit before the transfer; or (b) upon notice from BLM, you must reduce the acreage of the claim, if necessary, so that you meet the 20-acre per locator limit.

A company or corporation is considered to be one entity, entitled to locate claims of no more than 20 acres in a single claim. You cannot list as an additional locator on the same association placer claim anyone who has control in the corporation, is an officer or partner in the corporation, or is related to the corporation or its officers, in order to gain more acreage than is

allowable by law for one entity. Each individual or entity must be independent of the other and locating for their own self-interest.

- On February 15, 2017, AMC439862, AMC439863, and AMC440396 were transferred from Richard C. Moores II and Dorothea M. Moores to Goldrock Resources, Inc. and Richard C. Moores II.
- On March 14, 2017, AMC438957, AMC440501, AMC440502, AMC440503, and AMC440504 were transferred from Richard C. Moores II and Dorothea M. Moores to Goldrock Resources, Inc. and Richard C. Moores II.
- Arizona Corporation Commission lists Richard C. Moores II as the President/CEO of Goldrock Resources, Inc.

Based on the information stated above, BLM has determined that Richard C. Moores II, as CEO, has control of Goldrock Resources, Inc. and cannot be listed as an additional locator on the claims with Goldrock Resources, Inc. The BLM is therefore requiring that an amendment be filed for each claim listed above, in accordance with 43 CFR 3833.33, reducing the claims acreage to meet the 20-acre per claimant limit, as is authorized by law; or submit appropriate documentation supporting that there was a discovery of a valuable mineral deposit prior to the date of transfer. We are enclosing a guide to clarify what documentation must be provided to BLM to support a discovery of a valuable mineral deposit. The documentation will be reviewed by a mineral examiner to determine if the submitted documents are sufficient.

We must receive either the amendments or documentation of discovery of a valuable mineral deposit within 30 days of your receipt of this notice. If the amendments or the required documentation are not received within the 30-day timeframe the mining claims will be declared forfeited and void. If amendments are filed, there is a \$10 BLM processing fee for each amendment. The amendments must also be filed with the county.

If additional information is required, please contact RéAnn Myers at 602-417-9413. Please include your AMC serial number(s) on all correspondence.



Lucas Lucero  
Deputy State Director  
Lands, Minerals and Energy Division

Enclosure

PLACE STICKER AT TOP OF ENVELOPE TO THE RIGHT

**SENDER: COMPLETE THIS SECTION**

- Complete items 1, 2, and 3.
- Print your name and address on the reverse so that we can return the card to you.
- Attach this card to the back of the mailpiece, or on the front if space permits.

1. Article Addressed to:  
**GOLDROCK RESOURCES INC**  
 65 E BROADWAY ST #7  
 BUTTE MT 59701-9305  
 920/RM/AMC438951, AMC439862,  
 AMC440378, AMC440435



9590 9402 2684 6351 9085 12

2. Article Number (Transfer from service label)

7014 2870 0000 1116 2695

Form 3811, July 2015 PSN 7530-02-000-9053

**COMPLETE THIS SECTION ON DELIVERY**

A. Signature  Agent  
 Addressee

B. Received by (Printed Name) C. Date of Delivery

D. Is delivery address different from item 1?  Yes  
 If YES, enter delivery address below:  No

3. Service Type
- Adult Signature
  - Adult Signature Restricted Delivery
  - Certified Mail®
  - Certified Mail Restricted Delivery
  - Collect on Delivery
  - Collect on Delivery Restricted Delivery
  - Priority Mail Express®
  - Registered Mail™
  - Registered Mail Restricted Delivery
  - Return Receipt for Merchandise
  - Signature Confirmation™
  - Signature Confirmation Restricted Delivery

Restricted Delivery

Domestic Return Receipt

**CERTIFIED MAIL®**



7014 2870 0000 1116 2695

GOLDROCK RESOURCES INC  
 65 E BROADWAY ST #7  
 BUTTE MT 59701-9305

FLAT CERT ALSO

neopost  
07/07/2017

**US POSTAGE**

FIRST-CLASS MAIL

**\$06.56<sup>00</sup>**

US OFFICIAL MAIL  
 ZIP 85004  
 041L11101433



**UNITED STATES**  
**DEPARTMENT OF THE INTERIOR**  
 Bureau of Land Management  
 Arizona State Office  
 One North Central Avenue, Suite 800  
 Phoenix, Arizona 85004-4427

**OFFICIAL BUSINESS**  
 PENALTY FOR PRIVATE USE \$300

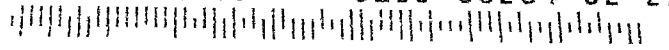

2017 AUG - 7  
 13-17  
 8-1

- Attempted
- Not Successful
- Vacant
- No Mail Recipient
- Box Closed

NIXIE 591 FS 1 0008/02/17

RETURN TO SENDER  
 NOT DELIVERABLE AS ADDRESSED  
 UNABLE TO FORWARD

BC: 85004442700 \*0195-00264-02-27







# United States Department of the Interior



BUREAU OF LAND MANAGEMENT  
Arizona State Office  
One North Central Avenue, Suite 800  
Phoenix, Arizona 85004-4427  
www.blm.gov/az/

In Reply Refer To:  
3800 (9200) RM  
AMC438951, AMC439862,  
AMC440378, AMC440435

JUL 5 2017

CERTIFIED MAIL – RETURN RECEIPT REQUESTED NO. 7014 2870 0000 1116 2602

## NOTICE

RICHARD C MOORES II : This Notice Affects Those Claims  
32769 INVERNESS DR : Shown in the Block Below.  
EVERGREEN, CO 80439-8845 :

---

AMC438957, AMC439862, AMC439863, AMC440396, AMC440501 - AMC440504  
MCP 8, BONANZA P 3, BONANZA P 5, BONANZA P 10, MCP 16 - MCP 19

---

### Transfer of Association Placer Mining Claims Amendments or Discovery Documentation Required

The Bureau of Land Management (BLM) Arizona State Office received a conveyance document transferring ownership of the above listed mining claims.

The mining claims being transferred are association placer mining claims. The claims are being transferred to a smaller number of claimants than originally located the claims.

By law, each individual claimant is allowed to hold a maximum of 20 acres per claim. A corporation is considered to be a single entity that is allowed to hold a maximum of 20 acres per claim. In accordance with 43 CFR 3833.33, you may transfer, sell, or otherwise convey an association placer mining claim at any time to an EQUAL or greater number of mining claimants. However, if the claim is transferred to a smaller number of claimants you (a) must have discovered a valuable mineral deposit before the transfer; or (b) upon notice from BLM, you must reduce the acreage of the claim, if necessary, so that you meet the 20-acre per locator limit.

A company or corporation is considered to be one entity, entitled to locate claims of no more than 20 acres in a single claim. You cannot list as an additional locator on the same association placer claim anyone who has control in the corporation, is an officer or partner in the corporation, or is related to the corporation or its officers, in order to gain more acreage than is


allowable by law for one entity. Each individual or entity must be independent of the other and locating for their own self-interest.

- On February 15, 2017, AMC439862, AMC439863, and AMC440396 were transferred from Richard C. Moores II and Dorothea M. Moores to Goldrock Resources, Inc. and Richard C. Moores II.
- On March 14, 2017, AMC438957, AMC440501, AMC440502, AMC440503, and AMC440504 were transferred from Richard C. Moores II and Dorothea M. Moores to Goldrock Resources, Inc. and Richard C. Moores II.
- Arizona Corporation Commission lists Richard C. Moores II as the President/CEO of Goldrock Resources, Inc.

Based on the information stated above, BLM has determined that Richard C. Moores II, as CEO, has control of Goldrock Resources, Inc. and cannot be listed as an additional locator on the claims with Goldrock Resources, Inc. The BLM is therefore requiring that an amendment be filed for each claim listed above, in accordance with 43 CFR 3833.33, reducing the claims acreage to meet the 20-acre per claimant limit, as is authorized by law; or submit appropriate documentation supporting that there was a discovery of a valuable mineral deposit prior to the date of transfer. We are enclosing a guide to clarify what documentation must be provided to BLM to support a discovery of a valuable mineral deposit. The documentation will be reviewed by a mineral examiner to determine if the submitted documents are sufficient.


We must receive either the amendments or documentation of discovery of a valuable mineral deposit within 30 days of your receipt of this notice. If the amendments or the required documentation are not received within the 30-day timeframe the mining claims will be declared forfeited and void. If amendments are filed, there is a \$10 BLM processing fee for each amendment. The amendments must also be filed with the county.

If additional information is required, please contact RéAnn Myers at 602-417-9413. Please include your AMC serial number(s) on all correspondence.



Lucas Lucero  
Deputy State Director  
Lands, Minerals and Energy Division


Enclosure

SENDER: COMPLETE THIS SECTION	COMPLETE THIS SECTION ON DELIVERY
<ul style="list-style-type: none"> <li>■ Complete items 1, 2, and 3.</li> <li>■ Print your name and address on the reverse so that we can return the card to you.</li> <li>■ Attach this card to the back of the mailpiece, or on the front if space permits.</li> </ul>	<p>A. Signature  <input checked="" type="checkbox"/> <i>R.C. Moores II</i> <input type="checkbox"/> Agent  <input checked="" type="checkbox"/> Addressee</p> <p>B. Received by (Printed Name)  <i>R.C. Moores II</i></p> <p>C. Date of Delivery  <i>7/25/17</i></p>
<p>1. Article Addressed to:</p> <p>RICHARD C MOORES II  32769 INVERNESS DR  EVERGREEN CO 80439-8845  920/RM/AMC438951, AMC439862,  AMC440378, AMC440435</p>  <p>9590 9402 2684 6351 9085 29</p>	<p>D. Is delivery address different from item 1? <input type="checkbox"/> Yes  If YES, enter delivery address below: <input type="checkbox"/> No</p>
<p>2. Article Number (Transfer from service label)</p> <p>7014 2870 0000 1116 2602</p>	<p>3. Service Type</p> <p><input type="checkbox"/> Adult Signature <input type="checkbox"/> Priority Mail Express®  <input type="checkbox"/> Adult Signature Restricted Delivery <input type="checkbox"/> Registered Mail™  <input checked="" type="checkbox"/> Certified Mail® <input type="checkbox"/> Registered Mail Restricted Delivery  <input type="checkbox"/> Certified Mail Restricted Delivery <input checked="" type="checkbox"/> Return Receipt for Merchandise  <input type="checkbox"/> Collect on Delivery <input checked="" type="checkbox"/> Signature Confirmation™  <input type="checkbox"/> Collect on Delivery Restricted Delivery <input type="checkbox"/> Signature Confirmation Restricted Delivery  ii Restricted Delivery</p>


PS Form 3811, July 2015 PSN 7530-02-000-9053

Domestic Return Receipt

USPS TRACKING#



9590 9402 2684 6351 9085 29



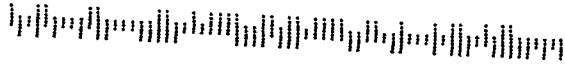
First-Class Mail  
Postage & Fees Paid  
USPS  
Permit No. G-10

United States Postal Service

Sender: Please print your name, address, and ZIP+4® in this box\*

2017 JUL 28 P  
PHOENIX, AZ

UNITED STATES  
DEPARTMENT OF THE INTERIOR  
Bureau of Land Management  
Arizona State Office  
One N. Central Avenue, Suite 800  
Phoenix, AZ 85004-4427





**PRIORITY MAIL**

UNITED STATES POSTAL SERVICE

RECEIVED  
BLM AZ STATE OFFICE  
2016 OCT 12 P 2:39  
PHOENIX, ARIZONA

Mailing Envelope

For Domestic and International Use

Visit us at [usps.com](http://usps.com)



Schedule package pickup right from your home or office at [usps.com/pickup](http://usps.com/pickup)  
Print postage online - Go to [usps.com/postageonline](http://usps.com/postageonline)

PLEASE PRESS FIRMLY

PLEASE PRESS FIRMLY



PRIORITY MAIL  
POSTAGE REQUIRED.

rewards for  
online

# Mailing Envelope

For Domestic and International Use

Visit us at [usps.com](http://usps.com)

**INTERNATIONAL RESTRICTIONS  
LIMITATIONS ON CONTENT:**

Customs forms are required. Consult the  
*International Mail Manual (IMM)* at [pe.usps.gov](http://pe.usps.gov) or  
ask a retail associate for details.



USPS packaging products have been awarded Cradle  
to Cradle Certification<sup>SM</sup> for their ecologically-intelligent  
design. For more information go to [mbdc.com/usps](http://mbdc.com/usps)  
Cradle to Cradle Certified<sup>SM</sup> is a certification mark of MBDC.

Please recycle.

From: / Expéditeur:

To: / Destinataire

Country of Destination: / Pays de destination:

<b>P</b>	US POSTAGE & FEES PAID PRIORITY MAIL LGL FRE COMMERCIAL BASE PRICING	062S0009945483 FROM 89801
		stamps.com 10/06/2016
<b>PRIORITY MAIL 2-DAY™</b>		
CARLIN TREND MINING SERVICES 369 5TH STREET ELKO NV 89801		<b>0006</b>
<b>C041</b>		
SHIP TO:	Bureau of Land Management Arizona State Office 1 North Central Avenue, Ste 800 Phoenix AZ 85004-4427 	
<b>USPS TRACKING #</b>		
<b>9405 5118 9956 4860 7169 96</b>		

*S*



EP-14

HDPE  
040708/EP-14 OCT 2008  
© 2008 USPS

This packaging is the property of the U.S. Postal Service® and is provided solely for use in sending Priority Mail® shipments. Misuse may be a violation of federal law. This packaging is not for resale.

DuPont™ Tyvek®  
Protect What's Inside.™

Input Parameters for Geographic Report with Land

System Id = CR

Admin State = AZ

Geo State =

Casetype Begins With

Case Disp Txt = AUTHORIZED, CANCELLED, EXPIRED, PENDING, REJECTED, RELINQUISHED, WITHDRAWN

Mer Twp Rng =

Section =

Mtrs = 14 0040N 0130W 014, 14 0040N 0130W 015, 14 0040N 0130W 021, 14 0040N 0130W 022, 14 0040N 0130W 023, 14 0040N 0130W 026, 14 0040N 0130W 027, 14 0040N 0130W 028, 14 0040N 0130W 999

Commodity =

Commodity Txt =

Pending Org =

Pend Org Decode =

Total Rows Returned: 13

RUN TIME: 02:19 PM

UNITED STATES DEPARTMENT OF INTERIOR  
BUREAU OF LAND MANAGEMENT  
GEOGRAPHIC REPORT WITH LAND  
Sorted by Serial Number

RUN DATE: 10/17/2016  
Page 1 of 2

Serial Number: AZA 024444  
Total Case Acres: 1.000

<u>Casetype</u>	<u>Case Disp</u>	14	0040N	0130W	<u>Sect</u>	<u>Sur Typ</u>	<u>Sur Num</u>	<u>Suff</u>	<u>Subdivision</u>	<u>Act Pend</u>
380913	EXPIRED				022	ALIQ			ALL;	
					027	ALIQ			ALL;	

Serial Number: AZA 024763  
Total Case Acres: 1.000

<u>Casetype</u>	<u>Case Disp</u>	14	0040N	0130W	<u>Sect</u>	<u>Sur Typ</u>	<u>Sur Num</u>	<u>Suff</u>	<u>Subdivision</u>	<u>Act Pend</u>
380913	EXPIRED				021	ALIQ			S2;	

Serial Number: AZA 034939  
Total Case Acres: 7.250

<u>Casetype</u>	<u>Case Disp</u>	14	0040N	0130W	<u>Sect</u>	<u>Sur Typ</u>	<u>Sur Num</u>	<u>Suff</u>	<u>Subdivision</u>	<u>Act Pend</u>
361113	EXPIRED				028	PROT			N2NWSE,NWNESE,SESWNE;	
						PROT			SWSENE;	

Serial Number: AZA 035697  
Total Case Acres: 1.000

<u>Casetype</u>	<u>Case Disp</u>	14	0040N	0130W	<u>Sect</u>	<u>Sur Typ</u>	<u>Sur Num</u>	<u>Suff</u>	<u>Subdivision</u>	<u>Act Pend</u>
281001	AUTHORIZED				015	FF			W2NW (WITHIN);	Y
						FF			W2SW (WITHIN);	Y
					021	FF			SESE (WITHIN);	Y
					022	FF			NW (WITHIN);	Y
						FF			SW (WITHIN);	Y
					028	FF			E2NW (WITHIN);	Y
						FF			E2SW (WITHIN);	Y
						FF			N2NE (WITHIN);	Y
						FF			NWNW (WITHIN);	Y
						FF			NWSE (WITHIN);	Y

RUN TIME: 02:19 PM

UNITED STATES DEPARTMENT OF INTERIOR  
BUREAU OF LAND MANAGEMENT  
GEOGRAPHIC REPORT WITH LAND  
Sorted by Serial Number

RUN DATE: 10/17/2016

Page 2 of 2

Adm State: AZ

Serial Number: AZA 036858

Total Case Acres: 85.516

<u>Casetype</u>	<u>Case Disp</u>	14	0040N	0130W	<u>Sect</u>	<u>Sur Typ</u>	<u>Sur Num</u>	<u>Suff</u>	<u>Subdivision</u>	<u>Act Pend</u>
281001	AUTHORIZED				015	ALIQ			W2NWNW,W2SWNW,W2NWSW; W2SWSW; S2SESE;	
					021	ALIQ			NWSENW,NENWSW,W2NWSW;	
					022	ALIQ			NWSWSW; SWNENW,E2NENW,NESWNW;	
					028	ALIQ			NWNENE,NWNE,W2SWNW; W2NWSE,SENESEW,E2SESEW;	



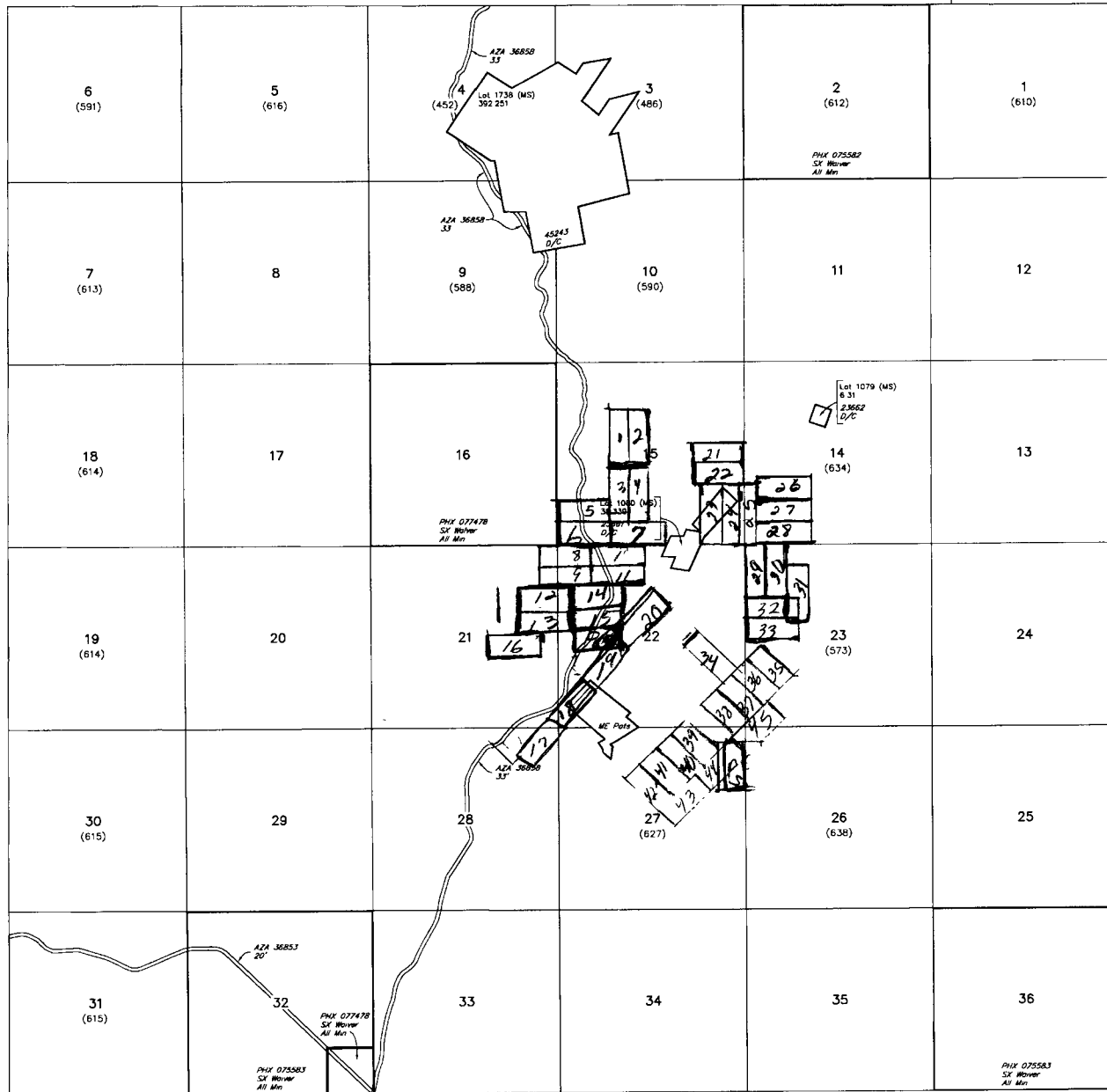
# UNSURVEYED TOWNSHIP 4 NORTH RANGE 13 WEST OF THE GILA AND SALT RIVER MERIDIAN, ARIZONA

PROTRACTION DIAGRAM NO 19 OFFICIALLY FILED 12/07/1959

LA PAZ COUNTY  
LAKE HAVASI FIELD OFFICE

T 5N  
R 13W R 12W

STATUS OF PUBLIC DOMAIN  
LAND AND MINERAL TITLES



INDEX TO SEGREGATED TRACTS			
RESURVEY		ORIGINAL SURVEY	
TRACT NO	T	R	SEC
SUBDIVISION			

*FOR ORDERS AFFECTING DISPOSAL OR USE OF UNIDENTIFIED LANDS WITHDRAWN FOR CLASSIFICATION, MINERALS, WATER AND/OR OTHER PUBLIC PURPOSES, REFER TO INDEX OF MISCELLANEOUS DOCUMENTS*

*Grazing Dist No 3*

**MDS 364 NE**  
**365 NW**  
**366 SE**

---

---

---

---

---

---

---

---

---

---

---

---

---

---

---

---

---

---

---

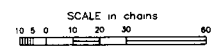
---

---

---

---

---



**WARNING STATEMENT**  
This plot is the Bureau's Record of Title and should be used only as a graphic display of the recorded survey data. Records herein do not reflect title changes which may have been effected by subsequent monuments of rivers or other bodies of water. Refer to the cadastral surveys for official survey information.

CURRENT TO	LT	GSR Mer
3-28-2016	ACAD	T 4 N R 13 W

twenty-six degrees and fifty-seven minutes west twenty-eight thousand two hundred and eighty-three feet distant.

Thence, first course, north twenty-seven degrees and fifteen minutes east four hundred and sixty-six and sixty-nine hundredths feet to corner No. 2.

Thence, second course, south sixty-two degrees and forty-five minutes east four hundred and sixty-six and sixty-nine hundredths feet to corner No. 3.

Thence, third course, south twenty-seven degrees and fifteen minutes west four hundred and sixty-six and sixty-nine hundredths feet to corner No. 4, situate on north bank of said wash.

Thence, fourth course north sixty-two degrees and forty-five minutes west four hundred and sixty-six and sixty-nine hundredths feet to corner No. 1, the place of beginning said lot No. 1081 B containing five acres which together with the area embraced in said lot No. 1081 A, aggregate forty-five acres and eight hundred and thirty nine thousandths of an acre of land, more or less.

NOW KNOW YE, That there is therefore hereby granted by the UNITED STATES unto the said *Nargua Nala Bmanza and Golden Eagle Mining and Milling Company*

and to *its successors* and assigns, the said mining premises hereinbefore described, and not expressly excepted from these presents, and all that portion of the said *Gold Mountain, Gold Hill, and Gold Star* vein, lode, or ledge, and of all other veins, lodes, and ledges, throughout their entire depth, the tops or apexes of which lie inside of the surface boundary lines of said granted premises in said Lot No. *1181A* extended downward vertically, although such veins, lodes, or ledges in their downward course may so far depart from a perpendicular as to extend outside the vertical side lines of said premises. *Provided*, That the right of possession to such outside parts of said veins, lodes, or ledges shall be confined to such portions thereof as lie between vertical planes drawn downward through the end lines of said Lot No. *1181A*, so continued in their own direction that such planes will intersect such exterior parts of said veins, lodes, or ledges: *And provided further*, That nothing herein contained shall authorize the grantee herein to enter upon the surface of a claim owned or possessed by another:

TO HAVE AND TO HOLD said mining premises, together with all the rights, privileges, immunities, and appurtenances of whatsoever nature thereunto belonging unto the said grantee above named, and to *its successors* and assigns forever; subject nevertheless to the above-mentioned and to the following conditions and stipulations:

- First*, That the premises hereby granted, with the exception of the surface, may be entered by the proprietor of any other vein, lode, or ledge, the top or apex of which lies outside of the boundary of said granted premises, should the same in its dip be found to penetrate, intersect, or extend into said premises, for the purpose of extracting and removing the ore from such other vein, lode, or ledge.
- Second*, That the premises hereby granted shall be held subject to any vested and accrued water rights for mining, agricultural, manufacturing, or other purposes, and rights to ditches and reservoirs used in connection with such water rights as may be recognized and acknowledged by the local laws, customs, and decisions of courts. And there is reserved from the lands hereby granted a right of way thereon for ditches or canals constructed by the authority of the United States.
- Third*, That in the absence of necessary legislation by Congress, the Legislature of *Arizona* may provide rules for working the mining claim or premises hereby granted, involving easements, drainage, and other necessary means to its complete development.

IN TESTIMONY WHEREOF I, *Grover Cleveland*, PRESIDENT OF THE UNITED STATES OF AMERICA, have caused these letters to be made patent, and the SEAL OF THE GENERAL LAND OFFICE to be hereunto affixed.

GIVEN under my hand at the City of Washington the *fifth* day of *April*, in the year of our Lord one thousand eight hundred and ninety *four*, and of the INDEPENDENCE OF THE UNITED STATES the one hundred and *eighteenth*

BY THE PRESIDENT: *Grover Cleveland*  
By *M. M. Keenan* Secretary  
*J. L. C. Laman* Recorder of the General Land Office

[ U. S. ]

*Washington*

these hundred ticks first marked in 1810-1811 A.  
 them, second corner, with eight five degrees,  
 from hundred and fifty-where twenty  
 one hundred to get nearest line 4-5 of  
 and total Mountain lake claim, nine hundred  
 and twenty and four hundred ticks to  
 first marked 13-1811 A.  
 them, third corner, with forty-eight degrees  
 and thirty one minute to get five hundred  
 and ten and thirty five hundred ticks to  
 first marked 14-1811 A.  
 them, fourth corner, with fifty seven degrees  
 fifteen minutes and thirty seconds west  
 from hundred and fifty-where twenty  
 one hundred to get nearest line 4-5 of  
 and total Mountain lake claim, nine hundred  
 and twenty and four hundred ticks to  
 first marked 15-1811 A.  
 them, fifth corner, with forty-eight degrees  
 from which the mouth of a tunnel leads north forty-five  
 degrees west twenty feet distant, these hundred ticks to get  
 11-1811 A. like piece of highway, the survey of the lake water  
 divided into nine hundred and fifty ticks and six hundred  
 ticks to get in length and six thousand or five  
 and lot No. 1081 A containing forty acres and light four  
 hundred ticks for the description of the lot No. 1081 A.  
 them, sixth corner, with six inches, marked  
 1-1811 B in amount of mark, distance in north  
 front of the building, in rock, from which  
 or mark quite five or six inches in diameter  
 marked 7081-1081 B three south only, from  
 grass and thirty minutes to get one hundred  
 and fifty-five and six ticks to get distant  
 east & S. direction, from monument No. 1 from  
 south twenty six degrees and five minutes  
 west thirty five and three hundred  
 and fifty-five and six ticks to get distant  
 and lot No. 1081 A from south  
 and lot No. 1081 A from south

two by three inches, in mound of stone, and marked 1-1081 A, from which S. S. Location Monument No. 1 bears north thirty degrees and eighteen minutes east six thousand one hundred and sixty-eight and eighty-two hundredths feet distance.

Thence, first course, north forty-three degrees and twenty-two minutes east three hundred feet to post marked 2-1081 A.

Thence, second course, north fifty-one degrees and forty-two minutes west one thousand four hundred and ninety-seven and sixty-four hundredths feet to post marked 3-1081 A.

Thence, third course, south forty-three degrees and twenty-two minutes west five hundred and eighty feet to post marked 4-1081 A.

Thence, fourth course, south fifty degrees, fifty-six minutes and fifteen seconds east one thousand four hundred and ninety-five and ninety-seven hundredths feet to post marked 5-1081 A.

Thence, fifth course, north forty-three degrees and twenty-two minutes east three hundred feet to the post marked 1-1081 A, the place of beginning; the survey of the lode as above described, extending one thousand four hundred and ninety-six and eight tenths feet in length along said Gold Mountain vein or lode.

Beginning for the description of the Gold Hill lode claim at a point on the southwest end line of claim, an iron gad let into rock in place over which is set a redwood post two by three inches, marked 6-1081 A with mound of stone, from which post No. 5 of said Gold Mountain lode claim bears north twenty-nine degrees and five minutes east two hundred and

Several two and fifty hundredths feet

distinct.

Some, but more, with fifty three to four feet

we observe that the hundred and fifty feet and six

feet to foot on which 7-181. A grain which the

months of an old connection with the fossils

from the mass in line of each total Mountain

into them from both with one degree and

thirty six months to last but not distinct.

There, second course, with fifty degrees forty

three months and thirty seven to four or

thousand three hundred and thirty four

and five to the feet to foot on which 8-181.

There, third course, with fifty three degrees

and thirty six months with four hundred

and fifty five and fifty five hundredths

feet to foot on which 9-181.

There, fourth course, with fifty eight

degrees, with four hundred and thirty seven

and thirty four months with four hundred

feet to foot on which 10-181.

There, fifth course, with fifty three degrees

and thirty six months with four hundred

and fifty five and fifty five hundredths

feet to foot on which 11-181.

There, sixth course, with fifty eight

degrees, with four hundred and thirty seven

and thirty four months with four hundred

feet to foot on which 12-181.

There, seventh course, with fifty three

degrees, with four hundred and thirty seven

and thirty four months with four hundred

feet to foot on which 13-181.

There, eighth course, with fifty eight

degrees, with four hundred and thirty seven

and thirty four months with four hundred

feet to foot on which 14-181.

GENERAL LAND OFFICE.

MINERAL CERTIFICATE

No. 24139

No. 548

# THE UNITED STATES OF AMERICA,

To all to whom these Presents shall come, Greeting:

WHEREAS, in pursuance of the provisions of the Revised Statutes of the United States, Chapter Six, Title Thirty-two, and legislation supplemental thereto, there have been deposited in the General Land Office of the United States the Plat and Field Notes of Survey and the Certificate, No. 548, of the Register of the Land Office

at Tucson, in the Territory of Arizona, accompanied by other evidences, whereby it appears that the Harque Kala Bonanza and Golden Eagle Mining and Milling Company

did, on the twenty-ninth day of May, A. D. 1895, duly enter and pay for that certain mining claim or premises, known as the bonanzas and Golden Eagle claims, in the vicinity of the Gold Mountain, Gold Hill and Gold Star Lake claims, and the bonanzas, being within the claim designated by the Surveyor General as Lots Nos. 1181 A and 1181 B, embracing a portion of the unreserved public domain,

in the Yuma Mining District, in the County of Yuma and Territory of Arizona, in the District of Lands subject to sale at Tucson

and bounded, described, and platted as follows, with magnetic variation fourteen degrees and three minutes east. Beginning for the description of the Gold Mountain side claim at the southeast end center of claim, an iron gas five eighths of an inch in diameter iron which is set a redwood post

NOW KNOW YE, That there is therefore hereby GRANTED by the UNITED STATES unto the said

*Henry Bratnober*

and to *his heirs*

and assigns, the said mining premises hereinbefore described, and not expressly excepted from these presents, and all that portion of the said *Grand Run* vein, lode, or ledge, and of all other

veins, lodes, and ledges, throughout their entire depth, the tops or apexes of which lie inside of the surface boundary lines of said granted premises in said Lot No. *1116 and 1183* extended downward vertically, although such veins, lodes, or ledges in their downward course may so far depart from a perpendicular as to extend outside the vertical side lines of said premises. *Provided*, That the right of possession to such outside parts of said veins, lodes, or ledges shall be confined to such portions thereof as lie between vertical planes drawn downward through the end lines of said Lot No. *1116 and 1183* so continued in their own direction that such planes will intersect such exterior parts of said veins, lodes, or ledges: *And provided further*, That nothing herein contained shall authorize the grantee herein to enter upon the surface of a claim owned or possessed by another:

TO HAVE AND TO HOLD said mining premises, together with all the rights, privileges, immunities, and appurtenances of whatsoever nature thereunto belonging unto the said grantee above named, and to *his heirs* and assigns forever; subject nevertheless to the above-mentioned and to the following conditions and stipulations:

*First*. That the premises hereby granted, with the exception of the surface, may be entered by the proprietor of any other vein, lode, or ledge, the top or apex of which lies outside of the boundary of said granted premises, should the same in its dip be found to penetrate, intersect, or extend into said premises, for the purpose of extracting and removing the ore from such other vein, lode, or ledge.

*Second*. That the premises hereby granted shall be held subject to any vested and accrued water rights for mining, agricultural, manufacturing, or other purposes, and rights to ditches and reservoirs used in connection with such water rights as may be recognized and acknowledged by the local laws, customs, and decisions of courts. And there is reserved from the lands hereby granted, a right of way thereon for ditches or canals constructed by the authority of the United States.

*Third*. That in the absence of necessary legislation by Congress, the Legislature of *Arizona* may provide rules for working the mining claim or premises hereby granted, involving easements, drainage, and other necessary means to its complete development.

IN TESTIMONY WHEREOF I, *Grover Cleveland*, PRESIDENT OF THE UNITED STATES OF AMERICA, have caused these letters to be made PATENT, and the SEAL OF THE GENERAL LAND OFFICE to be hereunto affixed.

GIVEN under my hand at the City of Washington the *ninth* day of *June*, in the year of our Lord one thousand eight hundred and ninety *five*, and of the INDEPENDENCE OF THE UNITED STATES the one hundred and *twentieth*

BY THE PRESIDENT:

By

*Grover Cleveland*  
*M. McKean*

Secretary.

*L. D. C. Lamar*  
Recorder of the General Land Office.

LS.

Compared with 1895



degrees and forty six minutes east  
three hundred and ninety feet to  
corner No. 7 from which a shaft bears  
north sixty eight degrees west one hun-  
dred and nineteen feet distant —

Thence, eighth course, north forty six  
degrees and fifty three minutes  
west three hundred feet to said post  
marked J. M. - 1183 and J. M. - 1116 the  
place of beginning, said lot No. 1116  
and 1183 Am. extending three hun-  
dred and eighty nine and ninety-  
three hundredths feet in length  
along said Grand View vein or lode  
and containing three acres and  
seven hundredths of an acre of  
land, more or less

Hill side claim, bears north forty-seven degrees west twenty one and three tenths feet distant and a shaft bears south thirty minutes east eighty-one feet distant —

Thence, first course, north forty eight degrees and fifty three minutes west forty five feet to corner No. 1, a post four inches square marked 1-1183 in mound of stone situate on the northeasterly end line of the Golden King lode claim. From which the south east corner of said claim bears north twenty nine degrees and forty five minutes east nine and sixty two hundredths feet distant, a shaft bears south seven degrees and twenty eight minutes west ninety-four feet distant, and D. S. location monument No. 1, 1080 bears north thirty two degrees east six thousand eight hundred and eighty feet distant —

Thence, second course, south twenty nine degrees and forty five minutes east nine and sixty two hundredths feet to corner No. 2 —

Thence, third course, south sixty degrees and eighteen minutes west two hundred and four and five tenths feet to corner No. 3 —

Thence, fourth course, south thirty four degrees and eight minutes east two hundred and twenty seven and six tenths feet to corner No. 4 —

Thence, fifth course, south ten degrees and thirty five minutes east one hundred and sixteen feet to corner No. 5 —

Thence, sixth course, south forty eight degrees and fifty three minutes east three hundred and six feet to corner No. 6 —

Thence, seventh course, north seven

No. 27402

No. 369

THE UNITED STATES OF AMERICA,

To all to whom these Presents shall come, Greeting:

WHEREAS, In pursuance of the provisions of the Revised Statutes of the United States, Chapter Six, Title Thirty-two, and legislation supplemental thereto, there have been deposited in the GENERAL LAND OFFICE of the United States the Plat and Field Notes of Survey and the Certificate, No. 369, of the Register of the Land Office at Tucson in the Territory of Arizona, accompanied by other evidence, whereby it appears that

Henry Bratnober

did, on the thirtieth day of March, A. D. 1845, duly enter and pay for that certain mining claim or premises, known as the Grand View Lode mining claim

designated by the Surveyor-General as Lot No. 1116 and 1183 Am, embracing a portion of the unsurveyed public domain

in the Ellsworth Mining District, in the County of Yuma and Territory of Arizona, in the District of Lands subject to sale at Tucson

and bounded, described, and platted as follows, with magnetic variation thirteen degrees and forty six minutes east

BEGINNING at a post marked J.M. - 1183 and J.M. - 1116 in mound of stones situated on the northerly end line of claim, from which the location measurement bears south nin degrees and fifty minutes west one hundred and forty eight feet distant, corner No. 11 of survey No. 108, S. the Gold

**NOTICE!!**

**These documents have been scanned!**

**Do not place un-scanned documents beneath this notice!**

**Do not remove this notice from this file!**

GPO Jacket No. 560-102  
Print Order 61540  
Rise Business Services, LLC  
Job=AZ15 5/1/2019



Box Number= AZ15014



Claim Begin-End: AMC439862-AMC439908

3 Transfers



AZ15014-17

AMC439776-AMC440076

**NO  
DOCUMENTS  
FOUND**

NO DOCUMENTS FOUND  
NO DOCUMENTS FOUND

**NOTICE!!**

**These documents have been scanned!**

**Do not place un-scanned documents beneath this notice!**

**Do not remove this notice from this file!**

GPO Jacket No. 560-102  
Print Order 61540  
Rise Business Services, LLC  
Job=AZ15 5/1/2019



Box Number= AZ15014



Claim Begin-End: AMC439862-AMC439908

4 Annual Filings



AZ15014-17

AMC439776-AMC440076

439862

440378

440435

451013

451797

445335

**Please Return Receipts to:**  
Carlin Trend Mining Services  
369 - 5<sup>th</sup> Street  
Elko, NV 89801

UNITED STATES DEPARTMENT OF THE INTERIOR  
BUREAU OF LAND MANAGEMENT  
ARIZONA STATE OFFICE  
ONE NORTH CENTRAL AVE., STE 800  
PHOENIX, ARIZONA 85004-4427

**MAINTENANCE FEES  
FOR 2019**

**Name of claim(s):**

**BLM Serial No(s):**

Refer to Appendix A, Attached

**Total Number of Unpatented Claims: 138**

RECEIVED  
BLM AZ STATE OFFICE  
2018 AUG 13 P 3:08  
PHOENIX, ARIZONA

Name and mailing address  
of Owner or claimant:

Goldrock Resources, Inc.  
c/o R.C. Moores/Todd Fayram  
65 E. Broadway Street, Box 7  
Butte, Montana 59701

# 4234854

**ENTERED**  
**AUG 16 2018**  
BY: RAM

Appendix A - Goldrock Resources Inc.

	BLM Serial Number	Claim Name	County	Claim Type	Location Date	Meridian, Township, Range, Section	Quarter Section
1	AMC439862	BONANZA P 3	LA PAZ	PLACER	09/05/2016	14 0040N 0130W 022	NW,SW
2	AMC439863	BONANZA P 5	LA PAZ	PLACER	09/05/2016	14 0040N 0130W 027	NE
3	AMC439864	BONANZA L 1	LA PAZ	LODE	09/01/2016	14 0040N 0130W 015	NW,SW
4	AMC439865	BONANZA L 2	LA PAZ	LODE	09/01/2016	14 0040N 0130W 015	NE,NW,SW,SE
5	AMC439866	BONANZA L 3	LA PAZ	LODE	09/01/2016	14 0040N 0130W 015	SW
6	AMC439867	BONANZA L 4	LA PAZ	LODE	09/01/2016	14 0040N 0130W 015	SW,SE
7	AMC439868	BONANZA L 5	LA PAZ	LODE	09/01/2016	14 0040N 0130W 015	SW
8	AMC439869	BONANZA L 6	LA PAZ	LODE	09/01/2016	14 0040N 0130W 015	SW
9	AMC439870	BONANZA L 7	LA PAZ	LODE	09/01/2016	14 0040N 0130W 015	SW,SE
10	AMC439871	BONANZA L 8	LA PAZ	LODE	09/01/2016	14 0040N 0130W 021	NE
						14 0040N 0130W 022	NW
11	AMC439872	BONANZA L 9	LA PAZ	LODE	09/01/2016	14 0040N 0130W 021	NE
						14 0040N 0130W 022	NW
12	AMC439873	BONANZA L 10	LA PAZ	LODE	09/01/2016	14 0040N 0130W 022	NW
13	AMC439874	BONANZA L 11	LA PAZ	LODE	09/01/2016	14 0040N 0130W 022	NW
14	AMC439875	BONANZA L 12	LA PAZ	LODE	09/01/2016	14 0040N 0130W 021	NE
						14 0040N 0130W 022	NW
15	AMC439876	BONANZA L 13	LA PAZ	LODE	09/01/2016	14 0040N 0130W 021	NE
						14 0040N 0130W 022	NW
16	AMC439877	BONANZA L 14	LA PAZ	LODE	09/01/2016	14 0040N 0130W 022	NW
17	AMC439878	BONANZA L 15	LA PAZ	LODE	09/01/2016	14 0040N 0130W 022	NW
18	AMC439879	BONANZA L 16	LA PAZ	LODE	09/01/2016	14 0040N 0130W 021	NE,SE
19	AMC439880	BONANZA L 17	LA PAZ	LODE	09/01/2016	14 0040N 0130W 021	SE
						14 0040N 0130W 022	SW
						14 0040N 0130W 027	NW
						14 0040N 0130W 028	NE
20	AMC439881	BONANZA L 18	LA PAZ	LODE	09/01/2016	14 0040N 0130W 021	SE
						14 0040N 0130W 022	SW
						14 0040N 0130W 027	NW
21	AMC439882	BONANZA L 19	LA PAZ	LODE	09/01/2016	14 0040N 0130W 022	SW
22	AMC439883	BONANZA L 20	LA PAZ	LODE	09/01/2016	14 0040N 0130W 022	NE,NW,SW
23	AMC439884	BONANZA L 21	LA PAZ	LODE	09/01/2016	14 0040N 0130W 015	NE,SE
24	AMC439885	BONANZA L 22	LA PAZ	LODE	09/01/2016	14 0040N 0130W 015	SE
25	AMC439886	BONANZA L 23	LA PAZ	LODE	09/01/2016	14 0040N 0130W 015	SE
26	AMC439887	BONANZA L 24	LA PAZ	LODE	09/01/2016	14 0040N 0130W 015	SE
27	AMC439888	BONANZA L 25	LA PAZ	LODE	09/01/2016	14 0040N 0130W 014	SW
						14 0040N 0130W 015	SE
28	AMC439889	BONANZA L 26	LA PAZ	LODE	09/02/2016	14 0040N 0130W 014	SW
29	AMC439890	BONANZA L 27	LA PAZ	LODE	09/02/2016	14 0040N 0130W 014	SW
30	AMC439891	BONANZA L 28	LA PAZ	LODE	09/02/2016	14 0040N 0130W 014	SW
31	AMC439892	BONANZA L 29	LA PAZ	LODE	09/02/2016	14 0040N 0130W 023	NW
32	AMC439893	BONANZA L 30	LA PAZ	LODE	09/02/2016	14 0040N 0130W 023	NW

RECEIVED  
 BLM AZ STATE OFFICE  
 2018 AUG 13 3:08 PM  
 PHOENIX, ARIZONA



33	AMC439894	BONANZA L 31	LA PAZ	LODE	09/02/2016	14 0040N 0130W 023	NW
34	AMC439895	BONANZA L 32	LA PAZ	LODE	09/02/2016	14 0040N 0130W 032	NW
35	AMC439896	BONANZA L 33	LA PAZ	LODE	09/02/2016	14 0040N 0130W 023	NW,SW
36	AMC439897	BONANZA L 34	LA PAZ	LODE	09/03/2016	14 0040N 0130W 022	NE,SE
37	AMC439898	BONANZA L 35	LA PAZ	LODE	09/03/2016	14 0040N 0130W 022	SE
						14 0040N 0130W 023	SW
38	AMC439899	BONANZA L 36	LA PAZ	LODE	09/03/2016	14 0040N 0130W 022	SE
						14 0040N 0130W 023	SW
39	AMC439900	BONANZA L 37	LA PAZ	LODE	09/03/2016	14 0040N 0130W 022	SE
						14 0040N 0130W 023	SW
40	AMC439901	BONANZA L 38	LA PAZ	LODE	09/03/2016	14 0040N 0130W 022	SE
						14 0040N 0130W 027	NE
41	AMC439902	BONANZA L 39	LA PAZ	LODE	09/04/2016	14 0040N 0130W 022	SE
						14 0040N 0130W 027	NE
42	AMC439903	BONANZA L 40	LA PAZ	LODE	09/04/2016	14 0040N 0130W 027	NE,NW
43	AMC439904	BONANZA L 41	LA PAZ	LODE	09/04/2016	14 0040N 0130W 027	NE,NW
44	AMC439905	BONANZA L 42	LA PAZ	LODE	09/04/2016	14 0040N 0130W 027	NE,NW
45	AMC439906	BONANZA L 43	LA PAZ	LODE	09/04/2016	14 0040N 0130W 027	NE,SE
46	AMC439907	BONANZA L 44	LA PAZ	LODE	09/04/2016	14 0040N 0130W 026	NW
						14 0040N 0130W 027	NE
47	AMC439908	BONANZA L 45	LA PAZ	LODE	09/03/2016	14 0040N 0130W 022	SE
						14 0040N 0130W 023	SW
						14 0040N 0130W 026	NW
						14 0040N 0130W 027	NE
48	AMC440378	BONANZA HN L 1	LA PAZ	LODE	09/30/2016	14 0040N 0130W 027	NW
						14 0040N 0130W 028	NE
49	AMC440379	BONANZA HN L 2	LA PAZ	LODE	09/30/2016	14 0040N 0130W 022	SW
						14 0040N 0130W 027	NW
50	AMC440380	BONANZA HN L 3	LA PAZ	LODE	09/30/2016	14 0040N 0130W 022	SW
51	AMC440381	BONANZA HN L 4	LA PAZ	LODE	09/30/2016	14 0040N 0130W 022	NE,NW,SW,SE
52	AMC440382	BONANZA HN L 5	LA PAZ	LODE	09/30/2016	14 0040N 0130W 022	SE
53	AMC440383	BONANZA HN L 6	LA PAZ	LODE	09/30/2016	14 0040N 0130W 022	SW,SE
54	AMC440384	BONANZA HN L 7	LA PAZ	LODE	09/30/2016	14 0040N 0130W 022	SW,SE
55	AMC440385	BONANZA HN L 8	LA PAZ	LODE	09/30/2016	14 0040N 0130W 022	SW,SE
						14 0040N 0130W 027	NE,NW
56	AMC440386	BONANZA HN L 9	LA PAZ	LODE	10/01/2016	14 0040N 0130W 022	SW
						14 0040N 0130W 027	NE,NW
57	AMC440387	BONANZA HN L 10	LA PAZ	LODE	10/01/2016	14 0040N 0130W 022	SW
						14 0040N 0130W 027	NW
58	AMC440388	BONANZA HN L 11	LA PAZ	LODE	09/30/2016	14 0040N 0130W 022	SE
						14 0040N 0130W 027	NE
59	AMC440389	BONANZA P 1	LA PAZ	PLACER	10/04/2016	14 0040N 0130W 022	SW
60	AMC440390	BONANZA P 2	LA PAZ	PLACER	10/04/2016	14 0040N 0130W 022	NW,SW
61	AMC440391	BONANZA P 4	LA PAZ	PLACER	10/04/2016	14 0040N 0130W 022	SE
62	AMC440392	BONANZA P 6	LA PAZ	PLACER	10/04/2016	14 0040N 0130W 026	NW
						14 0040N 0130W 027	NE
63	AMC440393	BONANZA P 7	LA PAZ	PLACER	10/04/2016	14 0040N 0130W 027	NE

RECEIVED  
 PLM 17 STREET OFFICE  
 2016 AUG 13 PM 3:08  
 PHOENIX, ARIZONA

64	AMC440394	BONANZA P 8	LA PAZ	PLACER	10/04/2016	14 0040N 0130W 023	SW
65	AMC440395	BONANZA P 9	LA PAZ	PLACER	10/04/2016	14 0040N 0130W 021	SE
66	AMC440396	BONANZA P 10	LA PAZ	PLACER	10/04/2016	14 0040N 0130W 021	SE
67	AMC440435	BONANZA SWX 1	LA PAZ	LODE	10/27/2016	14 0040N 0130W 020	SE
						14 0040N 0130W 021	SW
						14 0040N 0130W 028	NW
						14 0040N 0130W 029	NE
68	AMC440436	BONANZA SWX 2	LA PAZ	LODE	10/27/2016	14 0040N 0130W 021	SW
						14 0040N 0130W 028	NW
69	AMC440437	BONANZA SWX 3	LA PAZ	LODE	10/27/2016	14 0040N 0130W 021	SW
						14 0040N 0130W 028	NW
70	AMC440438	BONANZA SWX 4	LA PAZ	LODE	10/27/2016	14 0040N 0130W 021	SW
						14 0040N 0130W 028	NW
71	AMC440439	BONANZA SWX 5	LA PAZ	LODE	10/27/2016	14 0040N 0130W 021	SW,SE
						14 0040N 0130W 028	NE,NW
72	AMC440440	BONANZA SWX 6	LA PAZ	LODE	10/27/2016	14 0040N 0130W 021	SE
						14 0040N 0130W 028	NE
73	AMC440441	BONANZA SWX 7	LA PAZ	LODE	10/27/2016	14 0040N 0130W 021	SE
						14 0040N 0130W 028	NE
74	AMC440442	BONANZA SWX 8	LA PAZ	LODE	10/27/2016	14 0040N 0130W 028	NW,SW
						14 0040N 0130W 029	NE,SE
75	AMC440443	BONANZA SWX 9	LA PAZ	LODE	10/27/2016	14 0040N 0130W 028	NW,SW
76	AMC440444	BONANZA SWX 10	LA PAZ	LODE	10/27/2016	14 0040N 0130W 028	NW,SW
77	AMC440445	BONANZA SWX 11	LA PAZ	LODE	10/27/2016	14 0040N 0130W 028	NW,SW
78	AMC440446	BONANZA SWX 12	LA PAZ	LODE	10/27/2016	14 0040N 0130W 028	NE,NW,SW
79	AMC440447	BONANZA SWX 13	LA PAZ	LODE	10/27/2016	14 0040N 0130W 028	NE,SE
80	AMC440448	BONANZA SWX 14	LA PAZ	LODE	10/27/2016	14 0040N 0130W 028	NE,SE
81	AMC440449	BONANZA SWX 15	LA PAZ	LODE	10/27/2016	14 0040N 0130W 028	SW
						14 0040N 0130W 029	SE
82	AMC440450	BONANZA SWX 16	LA PAZ	LODE	10/27/2016	14 0040N 0130W 028	SW
83	AMC440451	BONANZA SWX 17	LA PAZ	LODE	10/27/2016	14 0040N 0130W 028	SW
84	AMC440452	BONANZA SWX 18	LA PAZ	LODE	10/27/2016	14 0040N 0130W 028	SW
85	AMC440453	BONANZA SWX 19	LA PAZ	LODE	10/27/2016	14 0040N 0130W 028	SW,SE
86	AMC440454	BONANZA SWX 20	LA PAZ	LODE	10/27/2016	14 0040N 0130W 028	SE
87	AMC440455	BONANZA L 46	LA PAZ	LODE	09/30/2016	14 0040N 0130W 022	NE,NW
88	AMC440456	BONANZA L 50	LA PAZ	LODE	10/01/2016	14 0040N 0130W 022	NE,NW
89	AMC440457	BONANZA L 51	LA PAZ	LODE	10/01/2016	14 0040N 0130W 022	NE
90	AMC440458	BONANZA L 52	LA PAZ	LODE	10/01/2016	14 0040N 0130W 022	NE
91	AMC440459	BONANZA L 53	LA PAZ	LODE	10/01/2016	14 0040N 0130W 022	NE
92	AMC440460	BONANZA L 54	LA PAZ	LODE	10/01/2016	14 0040N 0130W 022	NE
93	AMC440461	BONANZA L 47	LA PAZ	LODE	09/30/2016	14 0040N 0130W 022	NE
94	AMC440462	BONANZA L 48	LA PAZ	LODE	09/30/2016	14 0040N 0130W 022	NE,NW,SW,SE
95	AMC440463	BONANZA L 49	LA PAZ	LODE	09/30/2016	14 0040N 0130W 022	NE,SE
96	AMC440464	BONANZA L 55	LA PAZ	LODE	10/03/2016	14 0040N 0130W 015	SW,SE
97	AMC440465	BONANZA L 56	LA PAZ	LODE	10/03/2016	14 0040N 0130W 015	SW,SE
98	AMC440466	BONANZA L 57	LA PAZ	LODE	10/03/2016	14 0040N 0130W 015	SW,SE
99	AMC440467	BONANZA L 58	LA PAZ	LODE	10/02/2016	14 0040N 0130W 015	NE,NW,SW,SE

PHOENIX, ARIZONA  
 RECEIVED  
 BLM  
 10-1-16  
 10-1-16

100	AMC440468	BONANZA L 59	LA PAZ	LODE	10/02/2016	14 0040N 0130W 015	NE,SE
101	AMC440469	BONANZA L 60	LA PAZ	LODE	10/02/2016	14 0040N 0130W 015	NE,NW
102	AMC440470	BONANZA L 61	LA PAZ	LODE	10/02/2016	14 0040N 0130W 015	NE
103	AMC440471	BONANZA L 62	LA PAZ	LODE	10/02/2016	14 0040N 0130W 015	NE,NW
104	AMC440472	BONANZA L 63	LA PAZ	LODE	10/02/2016	14 0040N 0130W 015	NE
105	AMC440473	BONANZA L 64	LA PAZ	LODE	10/02/2016	14 0040N 0130W 015	NE,NW
106	AMC440474	BONANZA L 65	LA PAZ	LODE	10/02/2016	14 0040N 0130W 015	NE
107	AMC440475	BONANZA L 66	LA PAZ	LODE	10/02/2016	14 0040N 0130W 010	SW,SE
						14 0040N 0130W 015	NE,NW
108	AMC440476	BONANZA L 67	LA PAZ	LODE	10/02/2016	14 0040N 0130W 010	SE
						14 0040N 0130W 015	NE
109	AMC440477	BONANZA L 68	LA PAZ	LODE	10/02/2016	14 0040N 0130W 010	SW,SE
110	AMC440478	BONANZA L 69	LA PAZ	LODE	10/02/2016	14 0040N 0130W 010	SE
111	AMC440479	BONANZA L 70	LA PAZ	LODE	10/02/2016	14 0040N 0130W 010	SW,SE
112	AMC440480	BONANZA L 71	LA PAZ	LODE	10/02/2016	14 0040N 0130W 010	SE
113	AMC440481	BONANZA L 72	LA PAZ	LODE	10/03/2016	14 0040N 0130W 015	NE
114	AMC440482	BONANZA L 73	LA PAZ	LODE	10/03/2016	14 0040N 0130W 014	NW,SW
						14 0040N 0130W 015	NE,SE
115	AMC440483	BONANZA L 74	LA PAZ	LODE	10/03/2016	14 0040N 0130W 014	NW
						14 0040N 0130W 015	NE
116	AMC440484	BONANZA L 75	LA PAZ	LODE	10/03/2016	14 0040N 0130W 014	NW,SW
117	AMC440485	BONANZA L 76	LA PAZ	LODE	10/03/2016	14 0040N 0130W 014	NW
						14 0040N 0130W 015	NE
118	AMC440486	BONANZA L 77	LA PAZ	LODE	10/03/2016	14 0040N 0130W 014	NW
119	AMC440487	BONANZA L 78	LA PAZ	LODE	10/03/2016	14 0040N 0130W 014	NW
						14 0040N 0130W 015	NE
120	AMC440488	BONANZA L 79	LA PAZ	LODE	10/03/2016	14 0040N 0130W 014	NW
121	AMC440489	BONANZA L 80	LA PAZ	LODE	10/03/2016	14 0040N 0130W 010	SE
						14 0040N 0130W 011	SW
						14 0040N 0130W 014	NW
						14 0040N 0130W 015	NE
122	AMC440490	BONANZA L 81	LA PAZ	LODE	10/03/2016	14 0040N 0130W 011	SW
						14 0040N 0130W 014	NW
123	AMC440491	BONANZA L 82	LA PAZ	LODE	10/03/2016	14 0040N 0130W 014	SW
124	AMC440492	BONANZA L 83	LA PAZ	LODE	10/01/2016	14 0040N 0130W 015	SW
125	AMC440493	BONANZA L 84	LA PAZ	LODE	10/01/2016	14 0040N 0130W 015	SW
126	AMC451013	BONANZA L 16A	LA PAZ	LODE	03/15/2018	14 0040N 0130W 021	NE,SE
						14 0040N 0130W 022	NW,SW
127	AMC451014	BONANZA L 45A	LA PAZ	LODE	03/15/2018	14 0040N 0130W 023	SW
						14 0040N 0130W 026	NW
128	AMC451015	BONANZA L 45B	LA PAZ	LODE	03/15/2018	14 0040N 0130W 023	SW
129	AMC451016	BON HN L 12	LA PAZ	LODE	03/16/2018	14 0040N 0130W 027	NW
130	AMC451017	BON HN L 13	LA PAZ	LODE	03/16/2018	14 0040N 0130W 027	NW
						14 0040N 0130W 028	NE
131	AMC451018	BON HN L 42A	LA PAZ	LODE	03/16/2018	14 0040N 0130W 027	NE,NW,SW,SE
132	AMC451019	BON HN L 42B	LA PAZ	LODE	03/16/2018	14 0040N 0130W 027	NW,SW
133	AMC451020	BON SWX 21	LA PAZ	LODE	03/15/2018	14 0040N 0130W 021	SE

PHOENIX ARIZONA  
 RECEIVED  
 DLN AT STAFF OFFICE  
 AUG 23 2018

						14 0040N 0130W 028	NE
134	AMC451021	BON SWX 22	LA PAZ	LODE	03/15/2018	14 0040N 0130W 021	SE
						14 0040N 0130W 022	SW
135	AMC451022	BON SWX 23	LA PAZ	LODE	03/15/2018	14 0040N 0130W 022	NW,SW
136	AMC451023	BON SWX 24	LA PAZ	LODE	03/15/2018	14 0040N 0130W 021	SE
						14 0040N 0130W 028	NE
137	AMC451024	BON SWX 25	LA PAZ	LODE	03/15/2018	14 0040N 0130W 021	SE
138	AMC451797	BON HN L 11A	LA PAZ	LODE	06/29/2018	14 0040N 0130W 027	NW

RECEIVED  
 BLM AZ STATE OFFICE  
 2018 AUG 13 P 3:08  
 PHOENIX, ARIZONA

**Please Return Receipts to:**  
Carlin Trend Mining Services  
369 – 5<sup>th</sup> Street  
Elko, NV 89801

UNITED STATES DEPARTMENT OF THE INTERIOR  
BUREAU OF LAND MANAGEMENT  
ARIZONA STATE OFFICE  
ONE NORTH CENTRAL AVE., STE 800  
PHOENIX, ARIZONA 85004-4427

**MAINTENANCE FEES  
FOR 2019**

PHOENIX, ARIZONA

2018 AUG 13 P 3:08

RECEIVED  
BLM AZ STATE OFFICE

<u>Claim Name</u>	<u>BLM Serial Number</u>	<u>La Paz County Document Number</u>
Bonanza P 3B	AMC 445335 ←	2017-02843
Bonanza P 5B	AMC 445336 ← 445336	2017-02844
Bonanza P 10B	AMC 445337 ←	2017-02845

**Total Number of Claims: 3**

Name and mailing address  
of Owner or claimant:





Richard C. Moores II  
Dorothea M. Moores  
32769 Inverness Drive  
Evergreen, Colorado 80439-8845

PRESS FIRMLY TO SEAL

PRESS FIRMLY TO SEAL

PRIORITY MAIL  
POSTAGE REQUIRED

# PRIORITY<sup>®</sup> ★ MAIL ★

-  DATE OF DELIVERY SPECIFIED\*
-  USPS TRACKING™ INCLUDED\*
-  INSURANCE INCLUDED\*
-  PICKUP AVAILABLE

\* Domestic only

WHEN USED INTERNATIONALLY,  
A CUSTOMS DECLARATION  
LABEL MAY BE REQUIRED.



PS00001000014

EP14F July 2013  
OD: 12.5 x 9.5

VISIT US AT [USPS.COM](http://USPS.COM)  
ORDER FREE SUPPLIES ONLINE



Ff

# P

\$6.55 US POSTAGE  
PRIORITY MAIL  
FR Env  
ComBasPrice

062S0009945483  
FROM 89801



stamps.com  
08/10/2018

## PRIORITY MAIL 2-DAY™

CARLIN TREND MINING SERVICES  
369 5TH STREET  
ELKO NV 89801

0004

C041

SHIP TO: Bureau of Land Management  
Arizona State Office  
1 North Central Avenue, Ste 800  
Phoenix AZ 85004-4427



USPS TRACKING #



9405 5118 9956 0161 3381 34

RECEIVED  
BLM AZ STATE OFFICE  
2018 AUG 13 P 3:08  
PHOENIX, ARIZONA

This packaging is the property of the U.S. Postal Service and is provided solely for use in sending Priority Mail shipments. Misuse may be a violation of federal law. This packaging is not for resale. EP14F © U.S. Postal Service; July 2013. All rights reserved.

**United States Department of the Interior**  
**Bureau of Land Management**  
 DIV OF LANDS, MINRLS & ENERGY  
 ONE N CENTRAL AVE  
 PHOENIX, AZ 85004 -4427  
 Phone: 602-417-9200

Receipt

No: 4234854

<b>Transaction #:</b> 4350207	
<b>Date of Transaction:</b> 08/14/2018	
<b>CUSTOMER:</b>	
CARLIN TREND MINING SERVICES 369 5TH ST ELKO,NV 89801-3705 US	

LINE #	QTY	DESCRIPTION	REMARKS	UNIT PRICE	TOTAL
1	1.00	LOCATABLE MINERALS / MINING CLAIMS- NOT NEW-UNADJUD,ONE AUTH NO. ONLY / MINING CLAIM MONEY RECEIVED <b>CASES: AMC439862/\$21855.00</b>	MAINT 2019/138 141	- n/a -	21855.00
<b>TOTAL:</b>					<b>\$21,855.00</b>

PAYMENT INFORMATION			
1	AMOUNT:	21855.00	POSTMARKED: N/A
	TYPE:	CHECK	RECEIVED: 08/13/2018
	CHECK NO:	9067	
	NAME:	CARLIN TREND MINING SERVICES 369 5TH ST ELKO NV 89801-3705 US	

REMARKS

This receipt was generated by the automated BLM Collections and Billing System and is a paper representation of a portion of the official electronic record contained therein.

Please Return Receipts to:  
Carlin Trend Mining Services  
369 - 5<sup>th</sup> Street  
Elko, NV 89801

439862  
440435  
440378

UNITED STATES DEPARTMENT OF THE INTERIOR  
BUREAU OF LAND MANAGEMENT  
ARIZONA STATE OFFICE  
ONE NORTH CENTRAL AVE., STE 800  
PHOENIX, ARIZONA 85004-4427

PHOENIX, ARIZONA  
2011 JUL 28 P 2:55  
RECEIVED

MAINTENANCE FEES  
FOR 2018

**Unpatented Lode Claims**

<u>Claim Name</u>	<u>BLM Serial Number</u>	<u>La Paz County Document Number</u>
Bonanza L 1 - 45	AMC 439864 - 439908	2016-03573 - 2016-03617
Bonanza L 46	AMC 440455	2016-04324
Bonanza L 47 - 49	AMC 440461 - 440463	2016-04325 - 2016-04327
Bonanza L 50 - 54	AMC 440456 - 440460	2016-04328 - 2016-04332
Bonanza L 55 - 84	AMC 440464 - 440493	2016-04333 - 2016-04362
Bonanza HN L 1 - 11	AMC 440378 - 440388	2016-04141 - 2016-04151
Bonanza SWX 1 - 20	AMC 440435 - 440454	2016-04304 - 2016-04323

**Unpatented Placer Claims**

<u>Claim Name</u>	<u>BLM Serial Number</u>	<u>La Paz County Document Number</u>
Bonanza P 1 - 2	AMC 440389 - 440390	2016-04152 - 2016-04153
Bonanza P 3	AMC 439862	2016-03571
Bonanza P 4	AMC 440391	2016-04154
Bonanza P 5	AMC 439863	2016-03572
Bonanza P 6 - 9	AMC 440392 - 440395	2016-04155 - 2016-04158
Bonanza P 10	AMC 440396	2016-04159

(Bonanza P 3, 5 and 10 are 40 acre claims)

**Total Number of Unpatented Claims: 125**

RECEIPT # 3914155

Name and mailing address  
of Owner or claimant:

Goldrock Resources, Inc.  
c/o R.C. Moores/Todd Fayram  
65 E. Broadway Street, Box 7  
Butte, Montana 59701

ENTERED  
AUG 01 2017  
BY: RAM





This envelope is made from post-consumer waste. Please recycle - again.

# PRIORITY<sup>®</sup> ★ MAIL ★

- DATE OF DELIVERY SPECIFIED\*
- USPS TRACKING<sup>™</sup> INCLUDED\*
- INSURANCE INCLUDED\*
- PICKUP AVAILABLE

\* Domestic only

WHEN USED INTERNATIONALLY,  
A CUSTOMS DECLARATION  
LABEL MAY BE REQUIRED.



PS00001000014

NOENIX, ARIZONA  
2017 JUL 28 P 2:56  
EP14F July 2013  
OD: 12.5 x 9.5

FROM

# P

**\$5.95** US POSTAGE  
PRIORITY MAIL  
FR Env  
COMMERCIAL BASE PRICING

062S0009945483  
FROM 89801



stamps.com  
07/25/2017

## PRIORITY MAIL 2-DAY<sup>™</sup>

CARLIN TREND MINING SERVICES  
369 5TH STREET  
ELKO NV 89801

0006

C041

SHIP TO: Bureau of Land Management  
Arizona State Office  
1 North Central Avenue, Ste 800  
Phoenix AZ 85004-4427



USPS TRACKING #



9405 5118 9956 4025 6597 31

VISIT U  
ORDER FF

ED STATES  
AL SERVICE.

This packaging is the property of the U.S. Postal Service® and is provided solely for use in the U.S. Postal Service. It is not to be resold, reused, or recycled. EPI4F © U.S. Postal Service, July 2013. All rights reserved.

**United States Department of the Interior**  
**Bureau of Land Management**  
 DIV OF LANDS, MINRLS & ENERGY  
 ONE N CENTRAL AVE  
 PHOENIX, AZ 85004 -4427  
 Phone: 602-417-9200

Receipt

No: 3914155

<b>Transaction #:</b> 4023610	
<b>Date of Transaction:</b> 07/31/2017	
<b>CUSTOMER:</b>	
CARLIN TREND MINING SERVICES 369 5TH ST ELKO,NV 89801-3705 US	

LINE #	QTY	DESCRIPTION	REMARKS	UNIT PRICE	TOTAL
1	1.00	LOCATABLE MINERALS / MINING CLAIMS- NOT NEW-UNADJUD, ONE AUTH NO. ONLY / MINING CLAIM MONEY RECEIVED <b>CASES: AMC439864/\$19375.00</b>	MAINT FEE 2018 (125)	- n/a -	19375.00
<b>TOTAL:</b>					<b>\$19,375.00</b>

PAYMENT INFORMATION			
1	AMOUNT:	19375.00	POSTMARKED: N/A
	TYPE:	CHECK	RECEIVED: 07/28/2017
	CHECK NO:	8678	
	NAME:	CARLIN TREND MINING SERVICES 369 5TH ST ELKO NV 89801-3705 US	

REMARKS

This receipt was generated by the automated BLM Collections and Billing System and is a paper representation of a portion of the official electronic record contained therein.

**NOTICE!!**

**These documents have been scanned!**

**Do not place un-scanned documents beneath this notice!**

**Do not remove this notice from this file!**

GPO Jacket No. 560-102  
Print Order 61540  
Rise Business Services, LLC  
Job=AZ15 5/1/2019



Box Number= AZ15014



Claim Begin-End: AMC439862-AMC439908

5 Miscellaneous



AZ15014-17

AMC439776-AMC440076

AMC 439 862

440378

**United States Department of the Interior**  
**Bureau of Land Management**  
 DIV OF LANDS, MINRLS & ENERGY  
 ONE N CENTRAL AVE  
 PHOENIX, AZ 85004 -4427  
 Phone: 602-417-9200

Receipt

No: 3927341

<b>Transaction #:</b> 4036889	
<b>Date of Transaction:</b> 08/08/2017	
CUSTOMER:	
CARLIN TREND MINING SERVICES 369 5TH ST ELKO,NV 89801-3705 US	

LINE #	QTY	DESCRIPTION	REMARKS	UNIT PRICE	TOTAL
1	1.00	LOCATABLE MINERALS / MINING CLAIMS- NOT NEW-UNADJUD,ONE AUTH NO. ONLY / MINING CLAIM MONEY RECEIVED <b>CASES: AMC439880/\$270.00</b>	AMEND/27	- n/a -	270.00
<b>TOTAL:</b>					<b>\$270.00</b>

PAYMENT INFORMATION					
1	AMOUNT:	270.00	POSTMARKED:	08/03/2017	
	TYPE:	CHECK	RECEIVED:	08/07/2017	
	CHECK NO:	2415			
	NAME:	CARLIN TREND MINING SERVICES 369 5TH ST ELKO NV 89801-3705 US			

REMARKS

This receipt was generated by the automated BLM Collections and Billing System and is a paper representation of a portion of the official electronic record contained therein.

*ERT LTR DTB 7/5/2017.  
 METES & BOUNDS DESCRIPTIONS  
 FOR AMC 439880-439883,  
 AMC 439897-439908,  
 AMC 440378-440388.  
 635 ENTERED 8/16/2017. PM*



# United States Department of the Interior



BUREAU OF LAND MANAGEMENT  
Arizona State Office  
One North Central Avenue, Suite 800  
Phoenix, Arizona 85004-4427  
www.blm.gov/az/

2017 AUG - 7 P 3:24  
RECEIVED

JUL - 5 2017

In Reply Refer To:  
3800 (9200) RM  
██████████ AMC440378

CERTIFIED MAIL - RETURN RECEIPT REQUESTED No. 7014 2870 0000 1116 2688

### NOTICE

GOLDROCK RESOURCES INC : This Notice Affects the Claims  
65 E BROADWAY ST #7 : Shown in the Block Below.  
BUTTE, MT 59701-9305 :

---

AMC439880 - AMC439883, AMC439897 - AMC439908, AMC440378 - AMC440388  
BONANZA L 17 - BONANZA L 20, BONANZA L 34 - BONANZA L 45, BONANZA HN L 1  
- BONANZA HN L 11

---

### Mining Claim Location Notice(s) – Amendment(s) Required

Pursuant to Title 43 Code of Federal Regulations (CFR) 3832.1, the Bureau of Land Management (BLM), Arizona State Office, received your notices of location for recording mining claims. In accordance with 43 CFR 3832.12, the claims listed above cannot be accepted as filed and must be amended as noted below.

The claims are not described with a proper metes and bounds description. A tie-in from a section corner to a corner of the claim is provided, but a metes and bounds description is required beginning at that corner of the claim and going around the claim. A proper metes and bounds description is required to accurately determine the location of the claim.

In accordance with 43 CFR 3832.12 a lode claim must be described by metes and bounds and include a tie to a permanent monument such as a section quarter corner monument. All claim descriptions must include state, meridian, township, range, section and by aliquot part to the quarter section.

An amendment must be filed for each claim listed above to correct the defects identified. There is a \$10 BLM processing fee for each amendment. The amendments must be received by BLM within 30 days of your receipt of this notice. If the amendments are not received within the 30-day timeframe the mining claims will be declared null and void.

This packaging is the property of the U.S. Postal Service® and is provided solely for use in sending Priority Mail® shipments. Misuse may be a violation of federal law. This packaging is not for resale.

DuPont™ Tyvek® Protect What's Inside.™

**PRIORITY®**  
**L**  
**SERVICE**



PRIORITY MAIL  
POSTAGE REQUIRED.

ope  
nal Use

**P**

**\$6.25** US POSTAGE  
PRIORITY MAIL  
LGL FRE  
COMMERCIAL BASE PRICING

062S0009945483  
FROM 89801



stamps  
10001  
08/03/2017

**PRIORITY MAIL 2-DAY™**

CARLIN TREND MINING SERVICES  
369 5TH STREET  
ELKO NV 89801

**0006**

**C041**


*S*

SHIP TO: Bureau of Land Management  
Arizona State Office  
1 North Central Avenue, Ste 800  
Phoenix AZ 85004-4427

From: / Expéditeur:



**USPS TRACKING #**



**9405 5118 9956 4002 3958 67**

To: / Destinataire:

gov or

Country of Destination: / Pays de destination:

2017 AUG - 7 P 3:24  
PHOENIX, ARIZONA



EP-14



040708/EP-14 OCT 2008  
© 2008 USPS

This packaging is the property of the U.S. Postal Service® and is provided solely for use in sending Priority Mail® shipments. Misuse may be a violation of federal law. This packaging is not for resale.

DuPont™ Tyvek®  
Protect What's Inside.™



PLEASE PRESS FIRMLY

# Mailing Envelope

For Domestic and International Use

Visit us at [usps.com](http://usps.com)

### INTERNATIONAL RESTRICTIONS LIMITATIONS ON CONTENT:

Customs forms are required. Consult the *International Mail Manual (IMM)* at [pe.usps.gov](http://pe.usps.gov) or ask a retail associate for details.



Please recycle.

PHOENIX, ARIZONA  
2017 AUG - 7 P 3: 24  
RECEIVED  
BLM AZ STATE OFFICE

Country of Destination: / Pays de destination:



PRIORITY MAIL  
POSTAGE REQUIRED.

# P

**\$6.25** US POSTAGE  
PRIORITY MAIL  
LGL FRE  
COMMERCIAL BASE PRICING

062S0009945483  
FROM 89801



stamps.com  
08/03/2017

## PRIORITY MAIL 2-DAY™

CARLIN TREND MINING SERVICES  
369 5TH STREET  
ELKO NV 89801


0006

C041

SHIP TO: Bureau of Land Management  
Arizona State Office  
1 North Central Avenue, Ste 800  
Phoenix AZ 85004-4427



### USPS TRACKING #



9405 5118 9956 4002 3958 67



EP-14

it's time  
Schedule package pickup right from your home or office at [usps.com/pickup](http://usps.com/pickup)  
Print postage online - Go to [usps.com/postageonline](http://usps.com/postageonline)

PLEASE PRESS FIRMLY



# Mailing Envelope

***For Domestic and International Use***

***Visit us at [usps.com](http://usps.com)***



~~Amc 43989~~  
 438951  
**439862**  
 440378  
 440435

**United States Department of the Interior**  
**Bureau of Land Management**  
 DIV OF LANDS, MINRLS & ENERGY  
 ONE N CENTRAL AVE  
 PHOENIX, AZ 85004 -4427  
 Phone: 602-417-9200

Receipt

No: 3925115

<b>Transaction #:</b> 4034647	
<b>Date of Transaction:</b> 08/07/2017	
CUSTOMER:	
CARLIN TREND MINING SERVICES 369 5TH ST ELKO, NV 89801-3705 US	

LINE #	QTY	DESCRIPTION	REMARKS	UNIT PRICE	TOTAL
1	1.00	LOCATABLE MINERALS / MINING CLAIMS- NOT NEW-UNADJUD, ONE AUTH NO. ONLY / MINING CLAIM MONEY RECEIVED <b>CASES: AMC439862/\$30.00</b>	AMEND/3	- n/a -	30.00
<b>TOTAL:</b>					<b>\$30.00</b>

PAYMENT INFORMATION					
1	AMOUNT:	30.00	POSTMARKED:	N/A	
	TYPE:	CHECK	RECEIVED:	08/04/2017	
	CHECK NO:	2393			
	NAME:	CARLIN TREND MINING SERVICES 369 5TH ST ELKO NV 89801-3705 US			

REMARKS

*\* envelope w/ mining claim docs - AMC*

This receipt was generated by the automated BLM Collections and Billing System and is a paper representation of a portion of the official electronic record contained therein.

*IRT LTR DTD 7/5/2017.  
 AMC 439862 AND AMC 439863 AND AMC 440396  
 REDUCED TO 20 ACRES.  
 635 ENTERED 8/16/2017. PM*



# United States Department of the Interior



BUREAU OF LAND MANAGEMENT

Arizona State Office

One North Central Avenue, Suite 800

Phoenix, Arizona 85004-4427

[www.blm.gov/az/](http://www.blm.gov/az/)

In Reply Refer To:

3800 (9200) RM

AMC438951, AMC439862,

AMC440378, AMC440435

CERTIFIED MAIL - RETURN RECEIPT REQUESTED NO. 7014 2870 0000 1116 2602

2017 AUG - 4  
1:19

## NOTICE

RICHARD C MOORES II  
32769 INVERNESS DR  
EVERGREEN, CO 80439-8845

:  
:  
:  
:

This Notice Affects Those Claims  
Shown in the Block Below.

~~AMC438951, AMC439862, AMC439863, AMC440396, AMC440501 - AMC440504~~  
~~MCP 8, BONANZA P 3, BONANZA P 5, BONANZA P 10, MCP 16 - MCP 19~~

*All MCP Claims  
are being dropped  
on Sept 1.*

### Transfer of Association Placer Mining Claims Amendments or Discovery Documentation Required

The Bureau of Land Management (BLM) Arizona State Office received a conveyance document transferring ownership of the above listed mining claims.

The mining claims being transferred are association placer mining claims. The claims are being transferred to a smaller number of claimants than originally located the claims.

By law, each individual claimant is allowed to hold a maximum of 20 acres per claim. A corporation is considered to be a single entity that is allowed to hold a maximum of 20 acres per claim. In accordance with 43 CFR 3833.33, you may transfer, sell, or otherwise convey an association placer mining claim at any time to an EQUAL or greater number of mining claimants. However, if the claim is transferred to a smaller number of claimants you (a) must have discovered a valuable mineral deposit before the transfer; or (b) upon notice from BLM, you must reduce the acreage of the claim, if necessary, so that you meet the 20-acre per locator limit.

A company or corporation is considered to be one entity, entitled to locate claims of no more than 20 acres in a single claim. You cannot list as an additional locator on the same association placer claim anyone who has control in the corporation, is an officer or partner in the corporation, or is related to the corporation or its officers, in order to gain more acreage than is

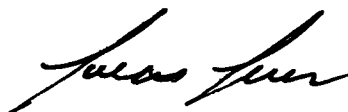
allowable by law for one entity. Each individual or entity must be independent of the other and locating for their own self-interest.

- On February 15, 2017, AMC439862, AMC439863, and AMC440396 were transferred from Richard C. Moores II and Dorothea M. Moores to Goldrock Resources, Inc. and Richard C. Moores II.
- On March 14, 2017, AMC438957, AMC440501, AMC440502, AMC440503, and AMC440504 were transferred from Richard C. Moores II and Dorothea M. Moores to Goldrock Resources, Inc. and Richard C. Moores II.
- Arizona Corporation Commission lists Richard C. Moores II as the President/CEO of Goldrock Resources, Inc.

Based on the information stated above, BLM has determined that Richard C. Moores II, as CEO, has control of Goldrock Resources, Inc. and cannot be listed as an additional locator on the claims with Goldrock Resources, Inc. The BLM is therefore requiring that an amendment be filed for each claim listed above, in accordance with 43 CFR 3833.33, reducing the claims acreage to meet the 20-acre per claimant limit, as is authorized by law; or submit appropriate documentation supporting that there was a discovery of a valuable mineral deposit prior to the date of transfer. We are enclosing a guide to clarify what documentation must be provided to BLM to support a discovery of a valuable mineral deposit. The documentation will be reviewed by a mineral examiner to determine if the submitted documents are sufficient.

We must receive either the amendments or documentation of discovery of a valuable mineral deposit within 30 days of your receipt of this notice. If the amendments or the required documentation are not received within the 30-day timeframe the mining claims will be declared forfeited and void. If amendments are filed, there is a \$10 BLM processing fee for each amendment. The amendments must also be filed with the county.

If additional information is required, please contact RéAnn Myers at 602-417-9413. Please include your AMC serial number(s) on all correspondence.



Lucas Lucero  
Deputy State Director  
Lands, Minerals and Energy Division

Enclosure

2011 AUG - 4 P 1:19

439862

**Recording Requested By:**  
Richard C. Moores II

440378

**When Recorded Mail To:**  
Carlin Trend Mining Services  
369 - 5<sup>th</sup> Street  
Elko, NV 89801

**QUITCLAIM DEED**

FOR AND IN CONSIDERATION of the sum of Ten Dollars (\$10.00) and other good and valuable consideration, the receipt and sufficiency of which are hereby acknowledged, Richard C. Moores II and Dorothea M. Moores, Grantors, whose address is 32769 Inverness Drive, Evergreen, Colorado, 80439, hereby assigns, releases and quitclaims to Goldrock Resources, Inc. and Richard C. Moores II, Grantees, whose address is c/o R.C. Moores/Todd Fayram, 65 E. Broadway Street, Box 7, Butte, Montana, 59701, all of Richard C. Moores II and Dorothea M. Moores' right, title and interest in and to those certain unpatented placer mining claims situated in La Paz County, State of Arizona, all as more particularly described in Appendix A, attached hereto and incorporated herein.

IN WITNESS WHEREOF, Richard C. Moores II, Grantor, has executed this instrument as of this 20<sup>th</sup> day of January, 2017.

Richard C. Moores II

Printed name RICHARD C. MOORES, II  
Signature [Handwritten Signature]

STATE OF COLORADO )  
                                  ) ss  
COUNTY OF JEFFERSON )

The foregoing instrument was acknowledged before me this 20 day of January, 2017, by Richard C. Moores II, Grantor.

IN WITNESS WHEREOF, I have hereunto set my hand and affixed my notarial seal the day and year first above written.

[Handwritten Signature]  
NOTARY PUBLIC

Karen Baranowski  
Notary Public, St. Thomas/St. John District  
My Commission Expires May 16, 2017  
NP Number: NP-41-13

RECEIVED  
2017 FEB 15 P 3:04  
PHOENIX, ARIZONA

Exempt ARS 11-1134 A-6

ENTERED FEB 23 2017 [Handwritten Mark]

[Handwritten Mark]

IN WITNESS WHEREOF, Dorothea M. Moores, Grantor, has executed this instrument as of this 20<sup>th</sup> day of January, 2017.

Dorothea M. Moores

Printed name DOROTHEA M. MOORES

Signature *Dorothea M. Moores*

STATE OF COLORADO )  
 ) ss  
COUNTY OF JEFFERSON )

The foregoing instrument was acknowledged before me this 20<sup>th</sup> day of January, 2017, by Dorothea M. Moores, Grantor.

IN WITNESS WHEREOF, I have hereunto set my hand and affixed my notarial seal the day and year first above written.

*Karen Beranowski*  
NOTARY PUBLIC

Karen Beranowski  
Notary Public, St. Thomas/St. John District  
My Commission Expires May 15, 2017  
NP Number: NP-41-13

EXHIBIT A

Unpatented Mining Claims

The following unpatented placer mining claims are situated in Township 4 North, Range 13 West, Sections 21, 22, 26 and 27, La Paz County, Arizona, the location notices of which are of record in the official records of La Paz County and the serial number assigned by the Arizona State Office of the Bureau of Land Management are as follows:

<u>Claim Name</u>	<u>BLM Serial Number</u>	<u>La Paz County Document Number</u>
Bonanza P 3	AMC 439862	2016-03571
Bonanza P 5	AMC 439863	2016-03572
Bonanza P 10	AMC 440396	2016-04159

Total Number of Claims: 3

ENTERED FEB 23 2017 *trg*

Exempt ARS 11-1134 A-6

2017 FEB 15 P 3:04  
PHOENIX, ARIZONA

*[Handwritten initials]*

**Recording Requested By:**  
Richard C. Moores II

**When Recorded Mail To:**  
Carlin Trend Mining Services  
369 - 5<sup>th</sup> Street  
Elko, NV 89801

**QUITCLAIM DEED**

FOR AND IN CONSIDERATION of the sum of Ten Dollars (\$10.00) and other good and valuable consideration, the receipt and sufficiency of which are hereby acknowledged, Richard C. Moores II, Grantor, whose address is 32769 Inverness Drive, Evergreen, Colorado, 80439, hereby assigns, releases and quitclaims to Goldrock Resources, Inc., Grantee, whose address is c/o R.C. Moores/Todd Fayram, 65 E. Broadway Street, Box 7, Butte, Montana, 59701, all of Richard C. Moores II's right, title and interest in and to those certain unpatented lode and placer mining claims situated in La Paz County, State of Arizona, all as more particularly described in Appendix A, attached hereto and incorporated herein.

IN WITNESS WHEREOF, Richard C. Moores II, Grantor, has executed this instrument as of this 20<sup>th</sup> day of January, 2017.

Richard C. Moores II  
Printed name RICHARD C. MOORES II  
Signature [Handwritten Signature]

STATE OF COLORADO )  
 ) ss  
COUNTY OF JEFFERSON )

The foregoing instrument was acknowledged before me this 20<sup>th</sup> day of January, 2017, by Richard C. Moores II, Grantor.

IN WITNESS WHEREOF, I have hereunto set my hand and affixed my notarial seal the day and year first above written.

[Handwritten Signature]  
NOTARY PUBLIC

Karen Baranowski  
Notary Public, St. Thomas/St. John District  
My Commission Expires May 15, 2017  
NP Number: NP-41-13

2017 FEB 15 PM 3:24  
JEFFERSON, ARIZONA

EXHIBIT A

**Unpatented Mining Claims**

The following unpatented lode mining claims are situated in Township 4 North, Range 13 West, Sections 10, 11, 14, 15, 21, 22, 23, 26, 27 and 28, La Paz County, Arizona, the location notices of which are of record in the official records of La Paz County and the serial number assigned by the Arizona State Office of the Bureau of Land Management are as follows:

<u>Claim Name</u>	<u>BLM Serial Number</u>	<u>La Paz County Document Number</u>
Bonanza L 1 - 45	AMC 439864 - 439908	2016-03573 - 2016-03617
Bonanza L 46	AMC 440455	2016-04324
Bonanza L 47 - 49	AMC 440461 - 440463	2016-04325 - 2016-04327
Bonanza L 50 - 54	AMC 440456 - 440460	2016-04328 - 2016-04332
Bonanza L 55 - 84	AMC 440464 - 440493	2016-04333 - 2016-04362
Bonanza HN L 1 - 11	AMC 440378 - 440388	2016-04141 - 2016-04151
Bonanza SWX 1 - 20	AMC 440435 - 440454	2016-04304 - 2016-04323

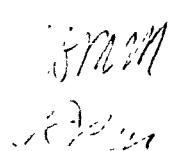
The following unpatented placer mining claims are situated in Township 4 North, Range 13 West, Sections 21, 22, 23, 26 and 27, La Paz County, Arizona, the location notices of which are of record in the official records of La Paz County and the serial number assigned by the Arizona State Office of the Bureau of Land Management are as follows:

<u>Claim Name</u>	<u>BLM Serial Number</u>	<u>La Paz County Document Number</u>
Bonanza P 1 - 2	AMC 440389 - 440390	2016-04152 - 2016-04153
Bonanza P 4	AMC 440391	2016-04154
Bonanza P 6 - 9	AMC 440392 - 440395	2016-04155 - 2016-04158

Total Number of Claims: 122

2017 FEB 15 P 3:04  
PHOENIX, ARIZONA

ENTERED FEB 23 2017



**United States Department of the Interior**  
**Bureau of Land Management**  
 DIV OF LANDS, MINRLS & ENERGY  
 ONE N CENTRAL AVE  
 PHOENIX, AZ 85004 -4427  
 Phone: 602-417-9200

Receipt

No: 3765435

<b>Transaction #:</b> 3871516	
<b>Date of Transaction:</b> 02/16/2017	
CUSTOMER:	
CARLIN TREND MINING SERVICES 369 5TH ST ELKO,NV 89801-3705 US	

LINE #	QTY	DESCRIPTION	REMARKS	UNIT PRICE	TOTAL
1	1.00	LOCATABLE MINERALS / MINING CLAIMS- NOT NEW-UNADJUD,ONE AUTH NO. ONLY / MINING CLAIM MONEY RECEIVED <b>CASES: AMC439862/\$1250.00</b>	QCD - 125	- n/a -	1250.00
<b>TOTAL:</b>					<b>\$1,250.00</b>

PAYMENT INFORMATION					
1	AMOUNT:	1250.00	POSTMARKED:	02/13/2017	
	TYPE:	CHECK	RECEIVED:	02/15/2017	
	CHECK NO:	5961			
	NAME:	CARLIN TREND MINING SERVICES 369 5TH ST ELKO NV 89801-3705 US			

REMARKS

This receipt was generated by the automated BLM Collections and Billing System and is a paper representation of a portion of the official electronic record contained therein.



Search Date and Time:  
2/17/2017 10:43:23 AM

File Number:  
F21491283

Corporation Name:  
GOLDROCK RESOURCES, INC.

- Annual Report Email Reminders
- eFile Annual Report
- Print Annual Report Form

[Collapse](#) | [Expand](#)

Corporate Inquiry ▲

<b>File Number</b>	F21491283
<b>Corporation Name</b>	GOLDROCK RESOURCES, INC.
<b>Standing</b>	<input type="button" value="Check Corporate Status"/>

Domestic Address ▲

BONANZA HARQUAHALA MINE  
HOVATTER RD  
SALOMC, AZ 85348

Foreign Address ▲

8275 SOUTH EASTERN AVENUE #200  
LAS VEGAS, NV 89123

Statutory Agent Information ▲

**Agent Name:** CORPORATE CREATIONS NETWORK

**Agent Mailing/Physical Address:**

8655 EAST VIA D VENTURA #G200  
SCOTTSDALE, AZ 85258

**Agent Status:** APPOINTED 01/03/2017

**Agent Last Updated:** 01/05/2017

Additional Entity Information ▲

**Entity Type:** BUSINESS

**Business Type:**

**Incorporation Date:** 1/3/2017

**Corporation Life Period:** PERPETUAL

**Domicile:** NEVADA

**County:** LA PAZ

**Approval Date:** 1/5/2017

**Original Publish Date:**

Officer Information ▲

<b>Name</b>	RICHARD C MOORES II
<b>Title</b>	PRESIDENT/CEO
<b>Address</b>	3721 EVERGREEN PARKWAY SUITE 14 EVERGREEN, CO 80439
<b>Date of Taking Office</b>	01/03/2017
<b>Last Updated</b>	01/05/2017
<b>Name</b>	TODD FAYRAM
<b>Title</b>	SECRETARY
<b>Address</b>	278 HOMESTAKE ROAD BUTTE, MT 59701
<b>Date of Taking Office</b>	01/03/2017
<b>Last Updated</b>	01/05/2017



**Name** TODD FAYRAM  
**Title** VICE-PRESIDENT  
**Address** 278 HOMESTAKE ROAD  
 BUTTE, MT 59701  
**Date of Taking Office** 01/03/2017  
**Last Updated** 01/05/2017

**Name** JAMES DAVIDSON  
**Title** VICE-PRESIDENT  
**Address** 3493 LAGO DC TALAVERA  
 WELLINGTON, FL 33467  
**Date of Taking Office** 01/03/2017  
**Last Updated** 01/05/2017

Director Information ▲

**Name** RICHARD C MOORES II  
**Title** DIRECTOR  
**Address** 3721 EVERGREEN PARKWAY  
 SUITE 14  
 EVERGREEN, CO 80130  
**Date of Taking Office** 01/03/2017  
**Last Updated** 01/05/2017

**Name** JAMES DAVIDSON  
**Title** DIRECTOR  
**Address** 3493 LAGO DC TALAVERA  
 WELLINGTON, FL 33467  
**Date of Taking Office** 01/03/2017  
**Last Updated** 01/05/2017

**Name** TODD FAYRAM  
**Title** DIRECTOR  
**Address** 278 HOMESTAKE ROAD  
 BUTTE, MT 59701  
**Date of Taking Office** 01/03/2017  
**Last Updated** 01/05/2017



Annual Reports ▲

**Next Annual Report Due: 1/3/2018**

Scanned Documents ▲

Click on a gold button below to view a document. If the button is gray, the document is not yet available. Please check back again later.

<b>Document Number</b>	05776872 ( <a href="http://corporations.images.azcc.gov/05776872">http://corporations.images.azcc.gov/05776872</a> )
<b>Description</b>	APPLICATION FOR AUTHORITY
<b>Date Received</b>	1/3/2017

Documents Waiting to be Examined ▲

<b>Date Received</b>	1/30/2017
<b>Description</b>	CHANGE(S)
<b>Expedited</b>	No

[Print Details](#)

[Privacy Policy \(http://www.azcc.gov/Divisions/Administration/Privacy.asp\)](http://www.azcc.gov/Divisions/Administration/Privacy.asp) | [Contact Us \(http://www.azcc.gov/divisions/corporations/contact-us.asp\)](http://www.azcc.gov/divisions/corporations/contact-us.asp)



**NOTICE!!**

**These documents have been scanned!**

**Do not place un-scanned documents beneath this notice!**

**Do not remove this notice from this file!**

GPO Jacket No. 560-102  
Print Order 61540  
Rise Business Services, LLC  
Job=AZ15 5/1/2019



Box Number= AZ15014



Claim Begin-End: AMC439862-AMC439908

6 Location Notices-Amendments and Supporting Documents



AZ15014-17

AMC439776-AMC440076

# MINING CLAIM STATUS REPORT

Data Entered: 18 OCT 16

MTP Checked By: \_\_\_\_\_

GEO Checked By: \_\_\_\_\_

LEAD SERIAL NUMBER: AMC 439862 thru AMC 439908

**NUMBER OF CLAIMS & TYPE:**

45 LODE  
\_\_\_\_ PLACER  
2 ASSOCIATION PLACER  
\_\_\_\_ MILL SITE  
\_\_\_\_ TUNNEL SITE

**CHARGES:**

Location Fee @ \$37 = \$ 1739.  
Processing Fee @ \$20 = \$ 940  
Maintenance Fee @ \$155 = \$ 7285  
Add'l Maint Fee for Assoc Placer = \$ 310  
**SUBTOTAL** \$ 10274  
Other Fees \$ \_\_\_\_\_  
Other Fees \$ \_\_\_\_\_  
**TOTAL** \$ 10274

TOTAL ACREAGE: 40 Per Claim  
(Placer Only)

NUMBER OF LOCATORS: 2

DOCUMENTS RECEIVED VIA: Over-the-Counter [ ] Mail [  ] **TIMELY FILED:** Yes [  ] No [ ]

LEGAL DESCRIPTION: T 4N R 13W SEC 14,15,21-23,26,27,28  
T \_\_\_\_\_ R \_\_\_\_\_ SEC \_\_\_\_\_  
T \_\_\_\_\_ R \_\_\_\_\_ SEC \_\_\_\_\_  
T \_\_\_\_\_ R \_\_\_\_\_ SEC \_\_\_\_\_  
T \_\_\_\_\_ R \_\_\_\_\_ SEC \_\_\_\_\_

BLM [ ] FOREST SERVICE [ ] \_\_\_\_\_ SUBJ TO PL 359: Yes [ ] No [ ]  
WILDERNESS AREA [ ] \_\_\_\_\_

SPLIT ESTATE: N/A [ ] SX [ ] PX [ ] OTHER [ ] \_\_\_\_\_  
SRHA [ ] Was proper Notice filed if located on SHRA Land? Yes [ ] No [ ]

**RECONVEYED MINERALS ON BLM LAND REQUIRE OPENING ORDER FROM 1944 TO 1993:**

Open to Entry On \_\_\_\_\_ N/A [ ]

COMMENTS/STATUS: VOID [ ] PARTIALLY VOID [ ] PVT MINERALS [ ] WITHDRAWN LANDS [ ]  
OTHER [ ] \_\_\_\_\_

[ ] Claimant acknowledges that portions of the following claim(s) site(s) may be void or voidable.

Printed Name of Claimant \_\_\_\_\_ Signature of Claimant \_\_\_\_\_

\*\*\*\*\*FINAL ADJUDICATION\*\*\*\*\*

DATE 6/14/2017 INITIALS PM

ANCH 39862

Recording requested by:  
Richard C. Moores II

When recorded return to:  
Carlin Trend Mining Services  
369 - 5<sup>th</sup> Street  
Elko, NV 89801

2017 AUG - 4 P 1: 19

**AMENDED CERTIFICATE OF LOCATION  
PLACER MINING CLAIM**

Bureau of Land Management AMC Number 439862  
La Paz County Recorder Doc. Number 2016-03571

NOTICE IS HEREBY GIVEN that the Bonanza P 3 placer mining claim has been located by:  
Richard C. Moores, II 32769 Inverness Drive, Evergreen, Colorado, 80439  
Dorothea M. Moores 32769 Inverness Drive, Evergreen, Colorado, 80439

The general course of this claim is East-West, and it is situated in La Paz County, Arizona. This claim is approximately 1320 feet in length and approximately 660 feet in width and contains approximately 20 total claim acres. This claim runs from the location monument on which this location notice is posted at the northwest corner of the claim, approximately 660 feet in a southerly direction to the South end line and approximately 1320 feet in an easterly direction to the East end line. This claim is marked by four additional monuments, one at each corner.

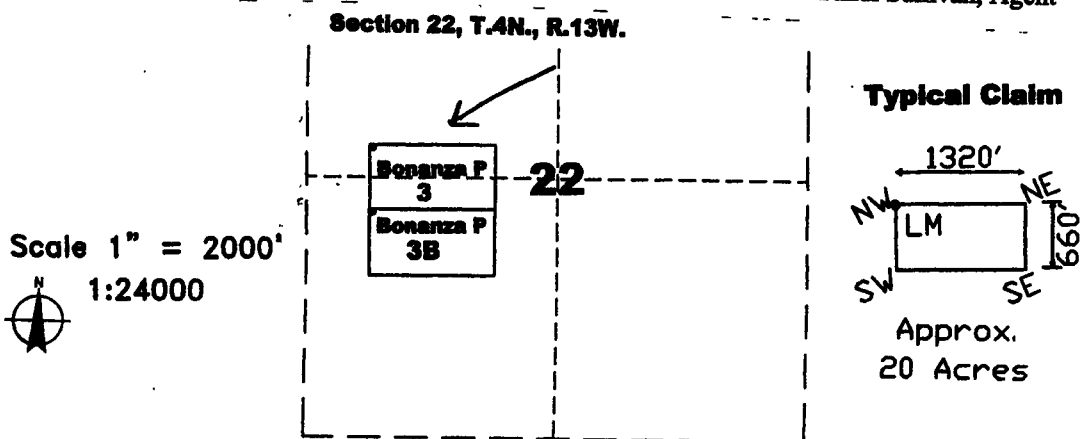
The location monument on which this notice is posted is situated within Section 22, Township 4 North, Range 13 West, Gila and Salt River Baseline and Meridian, Arizona, and this claim encompasses portions of the following legal subdivisions:

<u>1/2</u>	<u>1/4</u>	<u>1/4</u>	<u>1/4</u>	<u>Section</u>	<u>Township</u>	<u>Range</u>	<u>Meridian</u>
<u>S</u>	<u>SE</u>	<u>SW</u>	<u>NW</u>	<u>22</u>	4 North	13 West	Gila and Salt River
<u>S</u>	<u>SW</u>	<u>SE</u>	<u>NW</u>	<u>22</u>	4 North	13 West	Gila and Salt River
<u>N</u>	<u>NE</u>	<u>NW</u>	<u>SW</u>	<u>22</u>	4 North	13 West	Gila and Salt River
<u>N</u>	<u>NW</u>	<u>NE</u>	<u>SW</u>	<u>22</u>	4 North	13 West	Gila and Salt River

AMC 439862

The Northwest corner of this claim is approximately 15382 feet west and 7301 feet south of the surveyed Northwest corner of Section 18, Township 4 North, Range 12 West, Gila and Salt River Baseline and Meridian.

DATED & POSTED on the ground this 5<sup>th</sup> day of September, 2016. By: Sandi Sullivan  
Sandi Sullivan, Agent



The above map depicts the Bonanza P 3 placer mining claim, which is located in Section 22, Township 4 North, Range 13 West, Gila and Salt River Baseline and Meridian, La Paz County, Arizona. The claim corners and location monuments are marked by 2 inch x 2 inch x 5 foot wooden posts with aluminum tags. The bearings and distances between claims are as depicted on map.

Recording requested by:  
Richard C. Moores II

When recorded return to:  
Carlin Trend Mining Services  
369 – 5<sup>th</sup> Street  
Elko, NV 89801

**LOCATION NOTICE FOR PLACER MINING CLAIM**

NOTICE IS HEREBY GIVEN that the Bonanza P 3 placer mining claim has been located by:

Richard C. Moores, II 32769 Inverness Drive, Evergreen, Colorado, 80439  
Dorothea M. Moores 32769 Inverness Drive, Evergreen, Colorado, 80439

The general course of this claim is North – South, and it is situated in La Paz County, Arizona. This claim is approximately 1320 feet in length and approximately 1320 feet in width and contains approximately 40 total claim acres. This claim runs from the location monument on which this location notice is posted at the northwest corner of the claim, approximately 1320 feet in a southerly direction to the South end line and approximately 1320 feet in an easterly direction to the East end line. This claim is marked by four additional monuments, one at each corner.

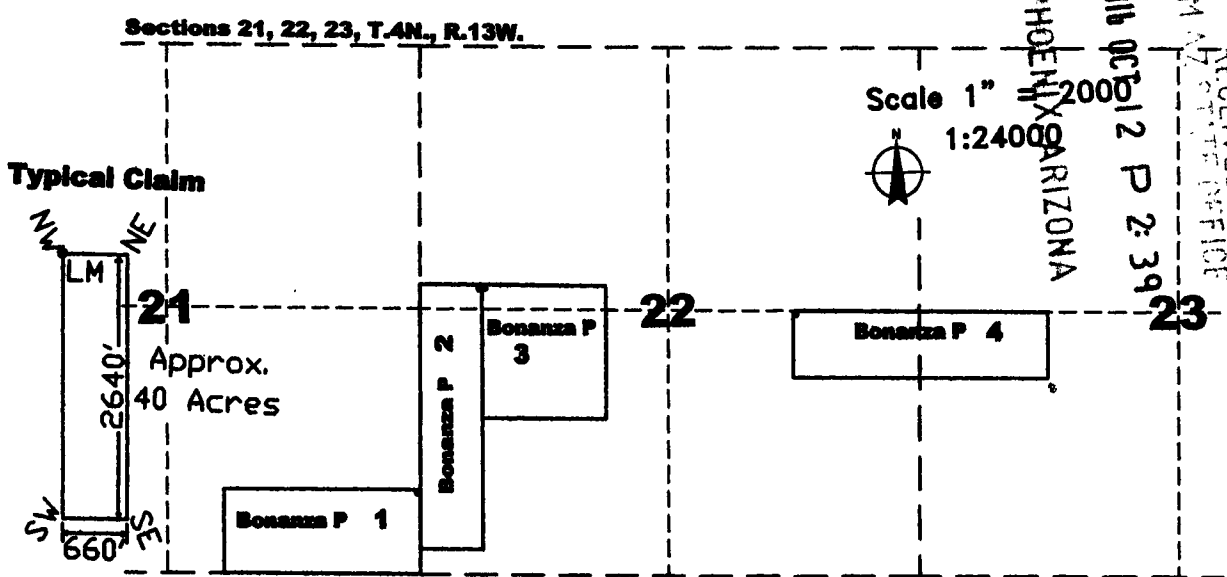
The location monument on which this notice is posted is situated within Section 22, Township 4 North, Range 13 West, Gila and Salt River Baseline and Meridian, Arizona, and this claim encompasses portions of the following legal subdivisions:

1/4	Section	Township	Range	Meridian
NW	22	4 North	13 West	Gila and Salt River
SW	22	4 North	13 West	Gila and Salt River
---	---	4 North	13 West	Gila and Salt River
---	---	4 North	13 West	Gila and Salt River

The Northwest corner of this claim is approximately 15382 feet west and 7301 feet south of the surveyed Northwest corner of Section 18, Township 4 North, Range 12 West, Gila and Salt River Baseline and Meridian.

DATED AND POSTED on the ground this 5<sup>th</sup> day of September, 2016.

By: Art Johnson  
Art Johnson, Agent



The above map depicts the Bonanza P 3 placer mining claim, which is located in Section 22, Township 4 North, Range 13 West, Gila and Salt River Baseline and Meridian, La Paz County, Arizona. The claim corners and location monuments are marked by 2 inch by 2 inch by 5 foot wooden posts with aluminum tags. The bearings and distances between claims are as depicted on the map.

A11C439862



Recording requested by:  
Richard C. Moores II

When recorded return to:  
Carlin Trend Mining Services  
369 - 5<sup>th</sup> Street

LO

GC

Recording requested by:  
Richard C. Moores II

When recorded return to:  
Carlin Trend Mining Services  
369 - 5<sup>th</sup> Street  
Elko, NV 89801

**AMENDED CERTIFICATE OF LOCATION  
PLACER MINING CLAIM**

Bureau of Land Management AMC Number 439863  
La Paz County Recorder Doc. Number 2016-03572

2017 AUG - 4 P 1:19

NOTICE IS HEREBY GIVEN that the Bonanza P 5 placer mining claim has been located by:  
Richard C. Moores, II 32769 Inverness Drive, Evergreen, Colorado, 80439  
Dorothea M. Moores 32769 Inverness Drive, Evergreen, Colorado, 80439

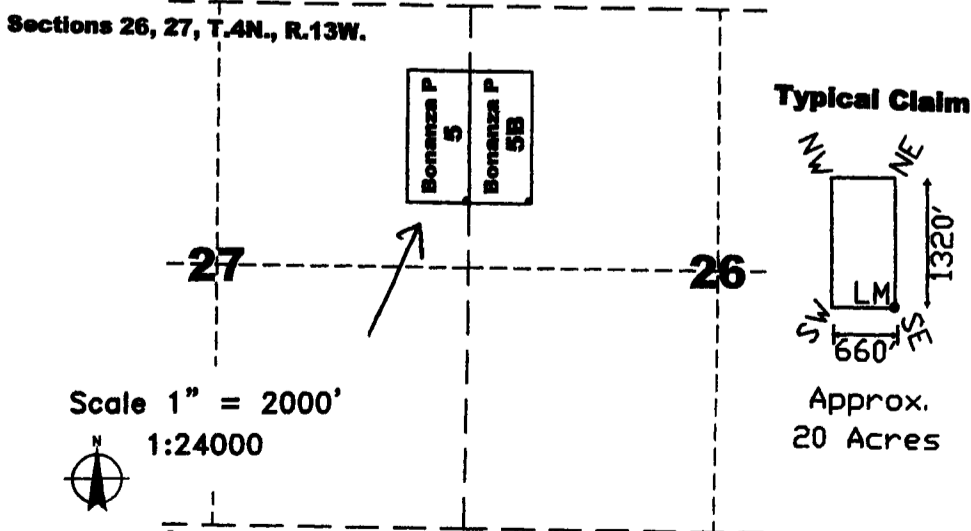
The general course of this claim is North - South, and it is situated in La Paz County, Arizona. This claim is approximately 1320 feet in length and approximately 660 feet in width and contains approximately 20 total claim acres. This claim runs from the location monument on which this location notice is posted at the southeast corner of the claim, approximately 1320 feet in a northerly direction to the North end line and approximately 660 feet in a westerly direction to the West end line. This claim is marked by four additional monuments, one at each corner.

The location monument on which this notice is posted is situated within Section 27, Township 4 North, Range 13 West, Gila and Salt River Baseline and Meridian, Arizona, and this claim encompasses portions of the following legal subdivisions:

<u>1/4</u>	<u>1/4</u>	<u>1/4</u>	<u>Section</u>	<u>Township</u>	<u>Range</u>	<u>Meridian</u>
<u>SE</u>	<u>NE</u>	<u>NE</u>	<u>27</u>	4 North	13 West	Gila and Salt River
<u>NE</u>	<u>SE</u>	<u>NE</u>	<u>27</u>	4 North	13 West	Gila and Salt River

The Northwest corner of this claim is approximately 11500 feet west and 10938 feet south of the surveyed Northwest corner of Section 18, Township 4 North, Range 12 West, Gila and Salt River Baseline and Meridian.

DATED & POSTED on the ground this 5<sup>th</sup> day of September, 2016. By: Sandi Sullivan  
Sandi Sullivan, Agent



The above map depicts the Bonanza P 5 placer mining claim, which is located in Section 27, Township 4 North, Range 13 West, Gila and Salt River Baseline and Meridian, La Paz County, Arizona. The claim corners and location monuments are marked by 2 inch x 2 inch x 5 foot wooden posts with aluminum tags. The bearings and distances between claims are as depicted on map.

AMC 439863

Recording requested by:  
Richard C. Moores II

When recorded return to:  
Carlin Trend Mining Services  
369 - 5<sup>th</sup> Street  
Elko, NV 89801

**AMENDED CERTIFICATE OF LOCATION  
PLACER MINING CLAIM**

Bureau of Land Management AMC Number 439863  
La Paz County Recorder Doc. Number 2016-03572

NOTICE IS HEREBY GIVEN that the **Bonanza P 5** placer mining claim has been located by:  
Richard C. Moores, II 32769 Inverness Drive, Evergreen, Colorado, 80439  
Dorothea M. Moores 32769 Inverness Drive, Evergreen, Colorado, 80439

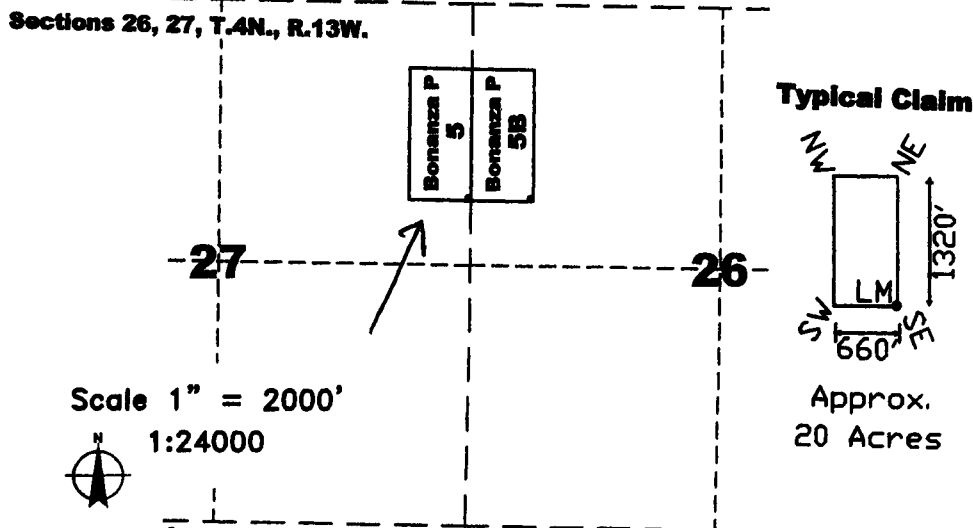
The general course of this claim is North - South, and it is situated in La Paz County, Arizona. This claim is approximately 1320 feet in length and approximately 660 feet in width and contains approximately 20 total claim acres. This claim runs from the location monument on which this location notice is posted at the southeast corner of the claim, approximately 1320 feet in a northerly direction to the North end line and approximately 660 feet in a westerly direction to the West end line. This claim is marked by four additional monuments, one at each corner.

The location monument on which this notice is posted is situated within Section 27, Township 4 North, Range 13 West, Gila and Salt River Baseline and Meridian, Arizona, and this claim encompasses portions of the following legal subdivisions:

1/4	1/4	1/4	Section	Township	Range	Meridian
SE	NE	NE	27	4 North	13 West	Gila and Salt River
NE	SE	NE	27	4 North	13 West	Gila and Salt River

The Northwest corner of this claim is approximately 11500 feet west and 10938 feet south of the surveyed Northwest corner of Section 18, Township 4 North, Range 12 West, Gila and Salt River Baseline and Meridian.

DATED & POSTED on the ground this 5<sup>th</sup> day of September, 2016. By: Sandi Sullivan  
Sandi Sullivan, Agent



The above map depicts the **Bonanza P 5** placer mining claim, which is located in Section 27, Township 4 North, Range 13 West, Gila and Salt River Baseline and Meridian, La Paz County, Arizona. The claim corners and location monuments are marked by 2 inch x 2 inch x 5 foot wooden posts with aluminum tags. The bearings and distances between claims are as depicted on map.

2017 AUG -4 P 1:19

Am 2439863

Recording requested by:  
Richard C. Moores II

When recorded return to:  
Carlin Trend Mining Services  
369 - 5<sup>th</sup> Street  
Elko, NV 89801

**LOCATION NOTICE FOR PLACER MINING CLAIM**

NOTICE IS HEREBY GIVEN that the **Bonanza P 5** placer mining claim has been located by:

Richard C. Moores, II 32769 Inverness Drive, Evergreen, Colorado, 80439  
Dorothea M. Moores 32769 Inverness Drive, Evergreen, Colorado, 80439

The general course of this claim is North - South, and it is situated in La Paz County, Arizona. This claim is approximately 1320 feet in length and approximately 1320 feet in width and contains approximately 40 total claim acres. This claim runs from the location monument on which this location notice is posted at the southeast corner of the claim, approximately 1320 feet in a northerly direction to the North end line and approximately 1320 feet in a westerly direction to the West end line. This claim is marked by four additional monuments, one at each corner.

The location monument on which this notice is posted is situated within Section 26, Township 4 North, Range 13 West, Gila and Salt River Baseline and Meridian, Arizona, and this claim encompasses portions of the following legal subdivisions:

<del>1/4</del>	1/4	1/4	Section	Township	Range	Meridian
<del>SE</del>	NE	NE	27	4 North	13 West	Gila and Salt River
NE	SE	NE	27	4 North	13 West	Gila and Salt River
SW	NW	NW	26	4 North	13 West	Gila and Salt River
NW	SW	NW	26	4 North	13 West	Gila and Salt River

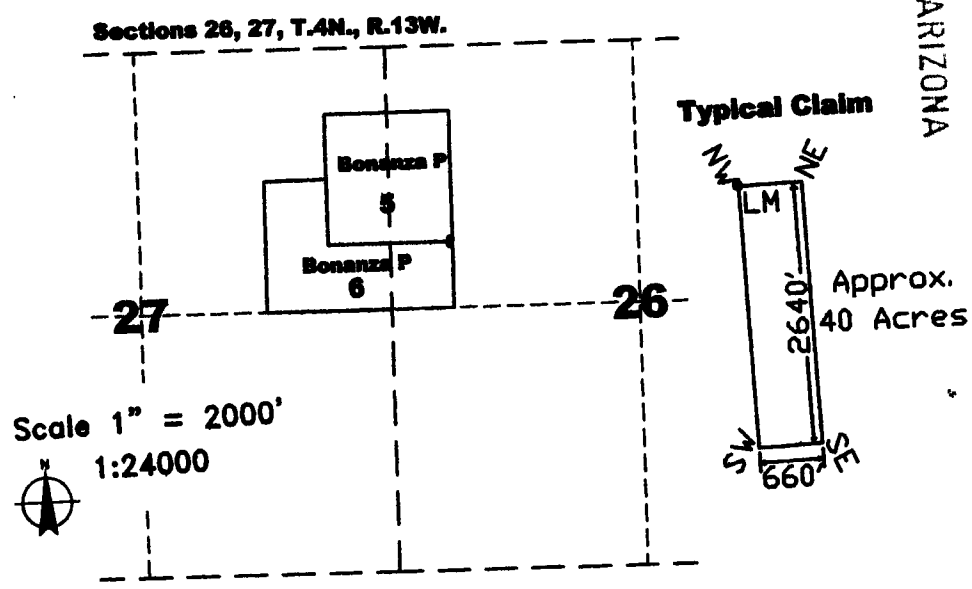
The Northwest corner of this claim is approximately 11,500 feet west and 10,938 feet south of the surveyed Northwest corner of Section 18, Township 4 North, Range 12 West, Gila and Salt River Baseline and Meridian.

DATED AND POSTED on the ground this 5<sup>th</sup> day of September, 2016.

By: Art Johnson  
Art Johnson, Agent

RECEIVED  
BLM ADJUSTMENT OFFICE  
PHOENIX, ARIZONA  
2016 OCT 12 P 2:20

AN10439863



The above map depicts the **Bonanza P 5** placer mining claim, which is located in Sections 26 and 27, Township 4 North, Range 13 West, Gila and Salt River Baseline and Meridian, La Paz County, Arizona. The claim corners and location monuments are marked by 2 inch by 2 inch by 5 foot wooden posts with aluminum tags. The bearings and distances between claims are as depicted on the map.

Recording requested by:  
Richard C. Moores II

When recorded return to:  
Carlin Trend Mining Services  
369 - 5<sup>th</sup> Street  
Elko, NV 89801

**LOCATION NOTICE FOR LODE MINING CLAIM**

NOTICE IS HEREBY GIVEN that the Bonanza L / lode mining claim has been located by:  
Richard C. Moores, II 32769 Inverness Drive, Evergreen, Colorado, 80439

The general course of this claim is North-South, and it is situated in La Paz County, Arizona. This claim is 1500 feet in length and 600 feet in width. This claim runs from the location monument on which this location notice is posted approximately 10 feet in a southerly direction to the South end line and 1490 feet in a northerly direction to the North end line. This claim is marked by six additional monuments, one at each corner and one at the center of each end line.

The location monument on which this notice is posted is situated within Section 15, Township 4 North, Range 13 West, Gila and Salt River Baseline and Meridian, Arizona, and this claim occupies the following quarter section(s), section(s), Township and Range:

<u>1/4</u>	<u>Section</u>	<u>Township</u>	<u>Range</u>	<u>Meridian</u>
<u>NW</u>	<u>15</u>	4 North	13 West	Gila and Salt River
<u>SW</u>	<u>15</u>	4 North	13 West	Gila and Salt River

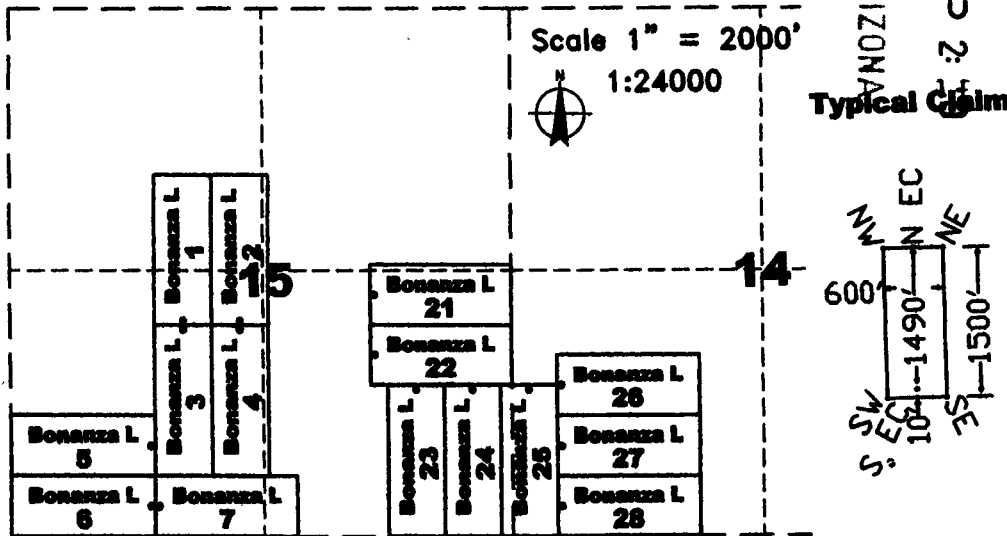
The northwest corner of this claim is approximately 14,403 feet west and 1,324 feet south of the surveyed Northwest corner of Section 18, Township 4 North, Range 12 West, Gila and Salt River Baseline and Meridian.

DATED AND POSTED on the ground this 15<sup>th</sup> day of ~~September~~ 2016.

By:   
Art Johnson, Agent

RECEIVED  
DLM A7 STATE OFFICE  
2016 OCT 12 P 2:51  
PHOENIX, ARIZONA

Sections 14, 15, T.4N., R.13W.



ANCI39864

The above map depicts the Bonanza L / lode mining claim, which is located in Section 15, Township 4 North, Range 13 West, Gila and Salt River Baseline and Meridian, La Paz County, Arizona. The claim corners, end centers, and location monuments are marked by 2 inch by 2 inch by 5 foot wooden posts with aluminum tags. The bearings and distances between claims are as depicted on the map.

Recording requested by:  
Richard C. Moores II

When recorded return to:  
Carlton Trend Mining Services  
369 - 5<sup>th</sup> Street  
Elko, NV 89801

**LOCATION NOTICE FOR LODE MINING CLAIM**

NOTICE IS HEREBY GIVEN that the Bonanza L. 2 lode mining claim has been located by:  
Richard C. Moores, II 32769 Inverness Drive, Evergreen, Colorado, 80439

The general course of this claim is North-South, and it is situated in La Paz County, Arizona. This claim is 1500 feet in length and 600 feet in width. This claim runs from the location monument on which this location notice is posted approximately 10 feet in a southerly direction to the South end line and 1490 feet in a northerly direction to the North end line. This claim is marked by six additional monuments, one at each corner and one at the center of each end line.

The location monument on which this notice is posted is situated within Section 15, Township 4 North, Range 13 West, Gila and Salt River Baseline and Meridian, Arizona, and this claim occupies the following quarter section(s), section(s), Township and Range:

<u>1/4</u>	<u>Section</u>	<u>Township</u>	<u>Range</u>	<u>Meridian</u>
<u>NW</u>	<u>15</u>	4 North	13 West	Gila and Salt River
<u>NE</u>	<u>15</u>	4 North	13 West	Gila and Salt River
<u>SW</u>	<u>15</u>	4 North	13 West	"
<u>SE</u>	<u>15</u>	4 North	13 West	"

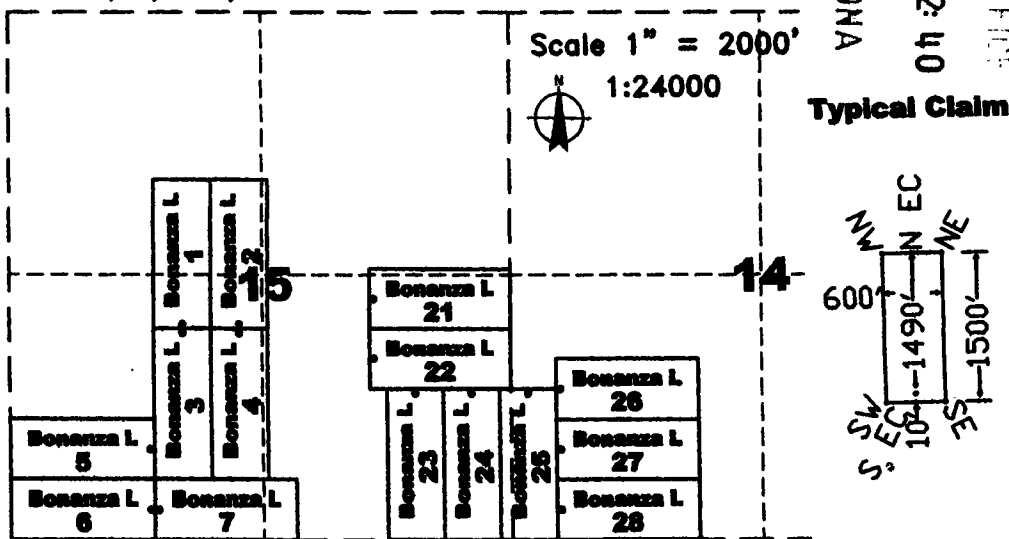
The northwest corner of this claim is approximately 13803 feet west and 1338 feet south of the surveyed Northwest corner of Section 18, Township 4 North, Range 12 West, Gila and Salt River Baseline and Meridian.

DATED AND POSTED on the ground this 1<sup>st</sup> day of September, 2016.

By: Art Johnson  
Art Johnson, Agent

RECEIVED  
BLM ARIZONA OFFICE  
2016 OCT 12 P 2:40  
PHOENIX, ARIZONA

Sections 14, 15, T.4N., R.13W.



The above map depicts the Bonanza L. 2 lode mining claim, which is located in Section 15, Township 4 North, Range 13 West, Gila and Salt River Baseline and Meridian, La Paz County, Arizona. The claim corners, end centers, and location monuments are marked by 2 inch by 2 inch by 5 foot wooden posts with aluminum tags. The bearings and distances between claims are as depicted on the map.

AMC 439865

Recording requested by:  
Richard C. Moores II

When recorded return to:  
Carlin Trend Mining Services  
369 - 5<sup>th</sup> Street  
Elko, NV 89801

**LOCATION NOTICE FOR LODE MINING CLAIM**

NOTICE IS HEREBY GIVEN that the Bonanza L. 3 lode mining claim has been located by:  
Richard C. Moores, II 32769 Inverness Drive, Evergreen, Colorado, 80439

The general course of this claim is North-South, and it is situated in La Paz County, Arizona. This claim is 1500 feet in length and 600 feet in width. This claim runs from the location monument on which this location notice is posted approximately 1490 feet in a southerly direction to the South end line and 10 feet in a northerly direction to the North end line. This claim is marked by six additional monuments, one at each corner and one at the center of each end line.

The location monument on which this notice is posted is situated within Section 15, Township 4 North, Range 13 West, Gila and Salt River Baseline and Meridian, Arizona, and this claim occupies the following quarter section(s), section(s), Township and Range:

<u>1/4</u>	<u>Section</u>	<u>Township</u>	<u>Range</u>	<u>Meridian</u>
<u>3W</u>	<u>15</u>	4 North	13 West	Gila and Salt River
—	—	4 North	13 West	Gila and Salt River

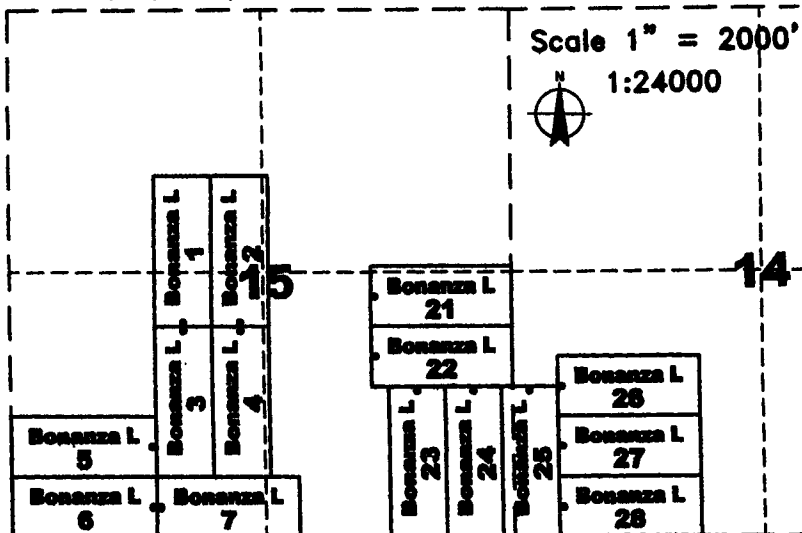
The northwest corner of this claim is approximately 14,438 feet west and 2,824 feet south of the surveyed Northwest corner of Section 18, Township 4 North, Range 12 West, Gila and Salt River Baseline and Meridian.

DATED AND POSTED on the ground this 1<sup>st</sup> day of September, 2016.

By: Art Johnson, Agent

RECEIVED  
BLM ARIZONA OFFICE  
2016 OCT 12 P 2:40  
PHOENIX, ARIZONA

Sections 14, 15, T.4N., R.13W.



The above map depicts the Bonanza L. 3 lode mining claim, which is located in Section 15, Township 4 North, Range 13 West, Gila and Salt River Baseline and Meridian, La Paz County, Arizona. The claim corners, end centers, and location monuments are marked by 2 inch by 2 inch by 5 foot wooden posts with aluminum tags. The bearings and distances between claims are as depicted on the map.

AMC1439866

Recording requested by:  
Richard C. Moores II

When recorded return to:  
Carlin Trend Mining Services  
369 - 5<sup>th</sup> Street  
Elko, NV 89801

**LOCATION NOTICE FOR LODE MINING CLAIM**

NOTICE IS HEREBY GIVEN that the Bonanza L 4 lode mining claim has been located by:  
Richard C. Moores, II 32769 Inverness Drive, Evergreen, Colorado, 80439

The general course of this claim is North-South, and it is situated in La Paz County, Arizona. This claim is 1500 feet in length and 600 feet in width. This claim runs from the location monument on which this location notice is posted approximately 1490 feet in a southerly direction to the South end line and 10 feet in a northerly direction to the North end line. This claim is marked by six additional monuments, one at each corner and one at the center of each end line.

The location monument on which this notice is posted is situated within Section 15, Township 4 North, Range 13 West, Gila and Salt River Baseline and Meridian, Arizona, and this claim occupies the following quarter section(s), section(s), Township and Range:

<u>1/4</u>	<u>Section</u>	<u>Township</u>	<u>Range</u>	<u>Meridian</u>
<u>SW</u>	<u>15</u>	4 North	13 West	Gila and Salt River
<u>SE</u>	<u>15</u>	4 North	13 West	Gila and Salt River

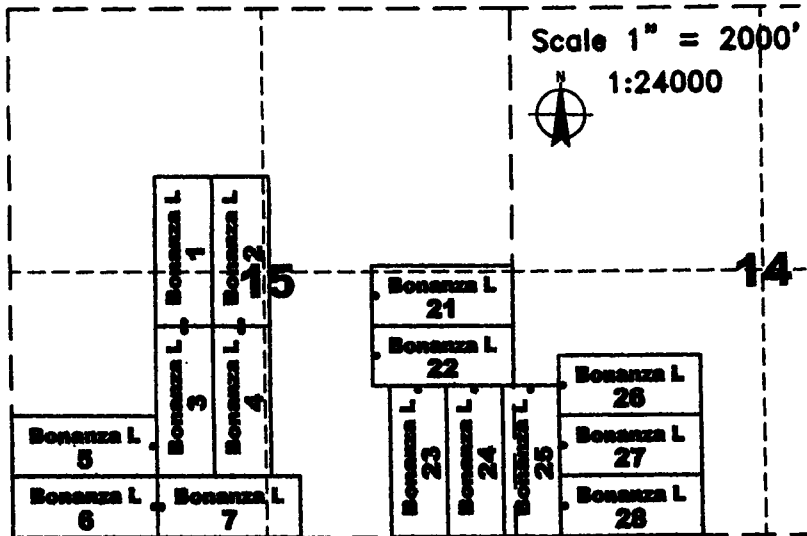
The northwest corner of this claim is approximately 13838 feet west and 2838 feet south of the surveyed Northwest corner of Section 18, Township 4 North, Range 12 West, Gila and Salt River Baseline and Meridian.

DATED AND POSTED on the ground this 1<sup>st</sup> day of September, 2016.

By: Art Johnson, Agent

RECEIVED  
BLM AZ STATE OFFICE  
2016 OCT 12 P 2:40  
PHOENIX, ARIZONA

Sections 14, 15, T.4N., R.13W.



The above map depicts the Bonanza L 4 lode mining claim, which is located in Section 15, Township 4 North, Range 13 West, Gila and Salt River Baseline and Meridian, La Paz County, Arizona. The claim corners, end centers, and location monuments are marked by 2 inch by 2 inch by 5 foot wooden posts with aluminum tags. The bearings and distances between claims are as depicted on the map.

AN10439867

Recording requested by:  
Richard C. Moores II

When recorded return to:  
Carlin Trend Mining Services  
369 - 5<sup>th</sup> Street  
Elko, NV 89801

**LOCATION NOTICE FOR LODE MINING CLAIM**

NOTICE IS HEREBY GIVEN that the Bonanza L 5 lode mining claim has been located by:  
Richard C. Moores, II 32769 Inverness Drive, Evergreen, Colorado, 80439

The general course of this claim is East - West, and it is situated in La Paz County, Arizona. This claim is 1500 feet in length and 600 feet in width. This claim runs from the location monument on which this location notice is posted approximately 1490 feet in a westerly direction to the West end line and 10 feet in an easterly direction to the East end line. This claim is marked by six additional monuments, one at each corner and one at the center of each end line.

The location monument on which this notice is posted is situated within Section 15, Township 4 North, Range 13 West, Gila and Salt River Baseline and Meridian, Arizona, and this claim occupies the following quarter section(s), section(s), Township and Range:

<u>1/4</u>	<u>Section</u>	<u>Township</u>	<u>Range</u>	<u>Meridian</u>
<u>36</u>	<u>15</u>	4 North	13 West	Gila and Salt River
—	—	4 North	13 West	Gila and Salt River

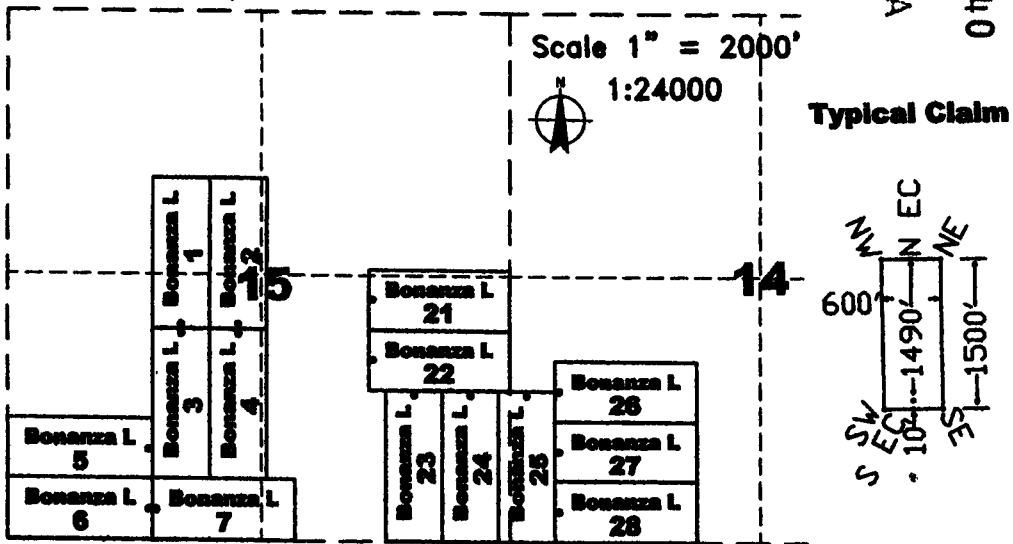
The northwest corner of this claim is approximately 15,959 feet west and 3,688 feet south of the surveyed Northwest corner of Section 18, Township 4 North, Range 12 West, Gila and Salt River Baseline and Meridian.

DATED AND POSTED on the ground this 1<sup>st</sup> day of September, 2016.

By: *Art Johnson*  
Art Johnson, Agent

RECEIVED  
BLM AZ STATE OFFICE  
2016 OCT 12 P 2:40  
PHOENIX, ARIZONA

Sections 14, 15, T.4N., R.13W.



The above map depicts the Bonanza L 5 lode mining claim, which is located in Section 15, Township 4 North, Range 13 West, Gila and Salt River Baseline and Meridian, La Paz County, Arizona. The claim corners, end centers, and location monuments are marked by 2 inch by 2 inch by 5 foot wooden posts with aluminum tags. The bearings and distances between claims are as depicted on the map.

AIIC439868



Recording requested by:  
Richard C. Moores II

When recorded return to:  
Carlin Trend Mining Services  
369 - 5<sup>th</sup> Street  
Elko, NV 89801

**LOCATION NOTICE FOR LODE MINING CLAIM**

NOTICE IS HEREBY GIVEN that the Bonanza L 6 lode mining claim has been located by:  
Richard C. Moores, II 32769 Inverness Drive, Evergreen, Colorado, 80439

The general course of this claim is East - West, and it is situated in La Paz County, Arizona. This claim is 1500 feet in length and 600 feet in width. This claim runs from the location monument on which this location notice is posted approximately 1490 feet in a westerly direction to the West end line and 10 feet in an easterly direction to the East end line. This claim is marked by six additional monuments, one at each corner and one at the center of each end line.

The location monument on which this notice is posted is situated within Section 15, Township 4 North, Range 13 West, Gila and Salt River Baseline and Meridian, Arizona, and this claim occupies the following quarter section(s), section(s), Township and Range:

<u>1/4</u>	<u>Section</u>	<u>Township</u>	<u>Range</u>	<u>Meridian</u>
<u>SW</u>	<u>15</u>	4 North	13 West	Gila and Salt River
		4 North	13 West	Gila and Salt River

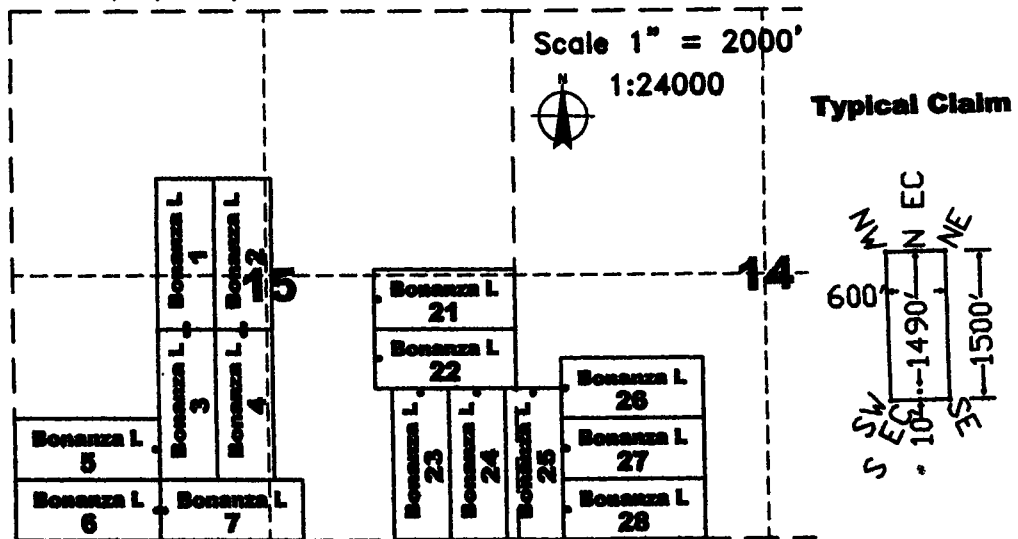
The northwest corner of this claim is approximately 15973 feet west and 4288 feet south of the surveyed Northwest corner of Section 18, Township 4 North, Range 12 West, Gila and Salt River Baseline and Meridian.

DATED AND POSTED on the ground this 1<sup>st</sup> day of September, 2016.

By: Art Johnson  
Art Johnson, Agent

RECEIVED  
 BLM STATE OFFICE  
 PHOENIX, ARIZONA  
 016 OCT 12 P 2:40

Sections 14, 15, T.4N., R.13W.



The above map depicts the Bonanza L 6 lode mining claim, which is located in Section 15, Township 4 North, Range 13 West, Gila and Salt River Baseline and Meridian, La Paz County, Arizona. The claim corners, end centers, and location monuments are marked by 2 inch by 2 inch by 5 foot wooden posts with aluminum tags. The bearings and distances between claims are as depicted on the map.

A1101139869

Recording requested by:  
Richard C. Moores II

When recorded return to:  
Carlin Trend Mining Services  
369 - 5<sup>th</sup> Street  
Elko, NV 89801

**LOCATION NOTICE FOR LODE MINING CLAIM**

NOTICE IS HEREBY GIVEN that the Bonanza L. 7 lode mining claim has been located by:  
Richard C. Moores, II 32769 Inverness Drive, Evergreen, Colorado, 80439

The general course of this claim is East - West, and it is situated in La Paz County, Arizona. This claim is 1500 feet in length and 600 feet in width. This claim runs from the location monument on which this location notice is posted approximately 10 feet in a westerly direction to the West end line and 1490 feet in an easterly direction to the East end line. This claim is marked by six additional monuments, one at each corner and one at the center of each end line.

The location monument on which this notice is posted is situated within Section 15, Township 4 North, Range 13 West, Gila and Salt River Baseline and Meridian, Arizona, and this claim occupies the following quarter section(s), section(s), Township and Range:

<u>1/4</u>	<u>Section</u>	<u>Township</u>	<u>Range</u>	<u>Meridian</u>
<u>SW</u>	<u>15</u>	4 North	13 West	Gila and Salt River
<u>SE</u>	<u>15</u>	4 North	13 West	Gila and Salt River

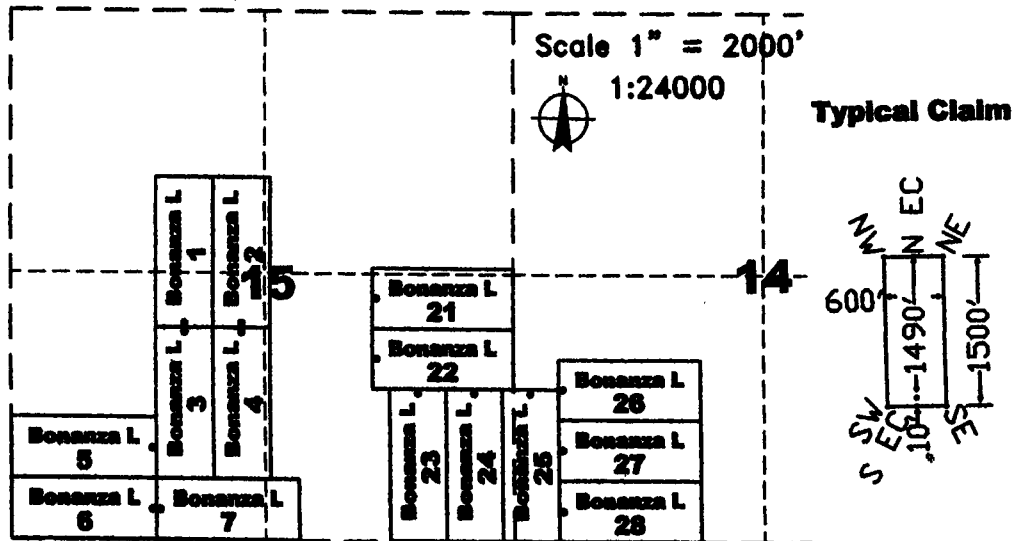
The northwest corner of this claim is approximately 14,473 feet west and 4,323 feet south of the surveyed Northwest corner of Section 18, Township 4 North, Range 12 West, Gila and Salt River Baseline and Meridian.

DATED AND POSTED on the ground this 1<sup>st</sup> day of September, 2016.

By: Art Johnson  
Art Johnson, Agent

RECEIVED  
BLM STATE OFFICE  
2016 OCT 12 P 2:40  
PHOENIX, ARIZONA

Sections 14, 15, T.4N., R.13W.



The above map depicts the Bonanza L. 7 lode mining claim, which is located in Section 15, Township 4 North, Range 13 West, Gila and Salt River Baseline and Meridian, La Paz County, Arizona. The claim corners, end centers, and location monuments are marked by 2 inch by 2 inch by 5 foot wooden posts with aluminum tags. The bearings and distances between claims are as depicted on the map.

AMC1139870

Recording requested by:  
Richard C. Moores II

When recorded return to:  
Carlin Trend Mining Services  
369 - 5<sup>th</sup> Street  
Elko, NV 89801

**LOCATION NOTICE FOR LODE MINING CLAIM**

NOTICE IS HEREBY GIVEN that the Bonanza L. 8 lode mining claim has been located by:  
Richard C. Moores, II 32769 Inverness Drive, Evergreen, Colorado, 80439

The general course of this claim is East - West, and it is situated in La Paz County, Arizona. This claim is 1500 feet in length and 600 feet in width. This claim runs from the location monument on which this location notice is posted approximately 10 feet in an easterly direction to the East end line and 1490 feet in a westerly direction to the West end line. This claim is marked by six additional monuments, one at each corner and one at the center of each end line.

The location monument on which this notice is posted is situated within Section 22, Township 4 North, Range 13 West, Gila and Salt River Baseline and Meridian, Arizona, and this claim occupies the following quarter section(s), section(s), Township and Range:

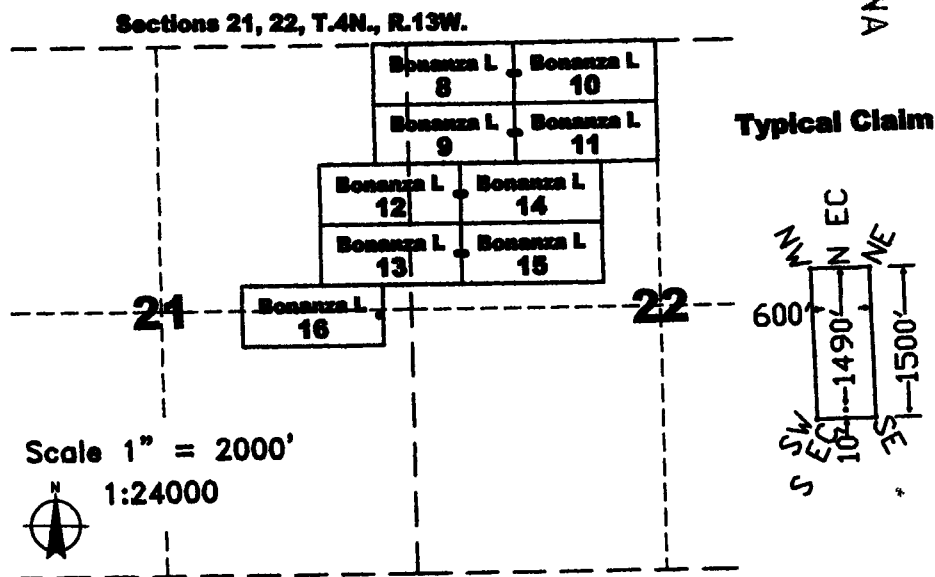
<u>1/4</u>	<u>Section</u>	<u>Township</u>	<u>Range</u>	<u>Meridian</u>
<u>NE</u>	<u>21</u>	4 North	13 West	Gila and Salt River
<u>NW</u>	<u>22</u>	4 North	13 West	Gila and Salt River

The northwest corner of this claim is approximately 16,343 feet west and 4,879 feet south of the surveyed Northwest corner of Section 18, Township 4 North, Range 12 West, Gila and Salt River Baseline and Meridian.

DATED AND POSTED on the ground this 1<sup>st</sup> day of September, 2016.

By: Art Johnson, Agent

RECEIVED  
BLM AZ STATE OFFICE  
2016 OCT 12 P 2:40  
PHOENIX, ARIZONA



The above map depicts the Bonanza L. 8 lode mining claim, which is located in Sections 21 and 22, Township 4 North, Range 13 West, Gila and Salt River Baseline and Meridian, La Paz County, Arizona. The claim corners, end centers, and location monuments are marked by 2 inch by 2 inch by 5 foot wooden posts with aluminum tags. The bearings and distances between claims are as depicted on the map.

AH C 4 3 9 8 7 1

Recording requested by:  
Richard C. Moores II

When recorded return to:  
Carlin Trend Mining Services  
369 - 5<sup>th</sup> Street  
Elko, NV 89801

**LOCATION NOTICE FOR LODE MINING CLAIM**

NOTICE IS HEREBY GIVEN that the Bonanza L. 9 lode mining claim has been located by:  
Richard C. Moores, II 32769 Inverness Drive, Evergreen, Colorado, 80439

The general course of this claim is East - West, and it is situated in La Paz County, Arizona. This claim is 1500 feet in length and 600 feet in width. This claim runs from the location monument on which this location notice is posted approximately 10 feet in an easterly direction to the East end line and 1490 feet in a westerly direction to the West end line. This claim is marked by six additional monuments, one at each corner and one at the center of each end line.

The location monument on which this notice is posted is situated within Section 22, Township 4 North, Range 13 West, Gila and Salt River Baseline and Meridian, Arizona, and this claim occupies the following quarter section(s), section(s), Township and Range:

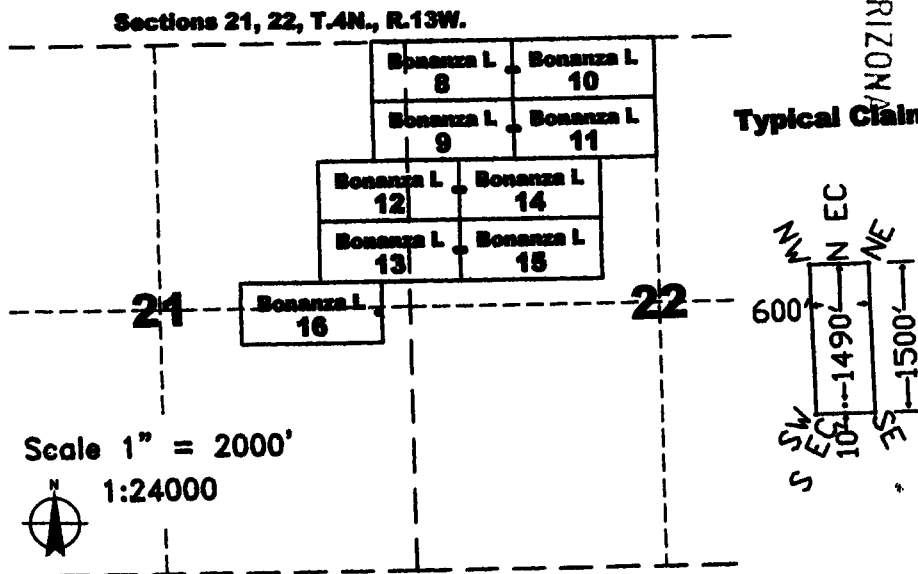
<u>1/4</u>	<u>Section</u>	<u>Township</u>	<u>Range</u>	<u>Meridian</u>
<u>NE</u>	<u>21</u>	4 North	13 West	Gila and Salt River
<u>NW</u>	<u>22</u>	4 North	13 West	Gila and Salt River

The northwest corner of this claim is approximately 16,357 feet west and 5479 feet south of the surveyed Northwest corner of Section 18, Township 4 North, Range 12 West, Gila and Salt River Baseline and Meridian.

DATED AND POSTED on the ground this 15<sup>th</sup> day of September, 2016.

By: Art Johnson, Agent

RECEIVED  
BLM ARIZONA STATE OFFICE  
2016 OCT 12 P 2:40  
PHOENIX, ARIZONA



The above map depicts the Bonanza L. 9 lode mining claim, which is located in Sections 21 and 22, Township 4 North, Range 13 West, Gila and Salt River Baseline and Meridian, La Paz County, Arizona. The claim corners, end centers, and location monuments are marked by 2 inch by 2 inch by 5 foot wooden posts with aluminum tags. The bearings and distances between claims are as depicted on the map.

AHC439872

Recording requested by:  
Richard C. Moores II

When recorded return to:  
Carlin Trend Mining Services  
369 - 5<sup>th</sup> Street  
Elko, NV 89801

**LOCATION NOTICE FOR LODE MINING CLAIM**

NOTICE IS HEREBY GIVEN that the Bonanza L 10 lode mining claim has been located by:  
Richard C. Moores, II 32769 Inverness Drive, Evergreen, Colorado, 80439

The general course of this claim is East - West, and it is situated in La Paz County, Arizona. This claim is 1500 feet in length and 600 feet in width. This claim runs from the location monument on which this location notice is posted approximately 10 feet in a westerly direction to the West end line and 1490 feet in an easterly direction to the East end line. This claim is marked by six additional monuments, one at each corner and one at the center of each end line.

The location monument on which this notice is posted is situated within Section 22, Township 4 North, Range 13 West, Gila and Salt River Baseline and Meridian, Arizona, and this claim occupies the following quarter section(s), section(s), Township and Range:

<u>1/4</u>	<u>Section</u>	<u>Township</u>	<u>Range</u>	<u>Meridian</u>
<u>NW</u>	<u>22</u>	4 North	13 West	Gila and Salt River
—	—	4 North	13 West	Gila and Salt River

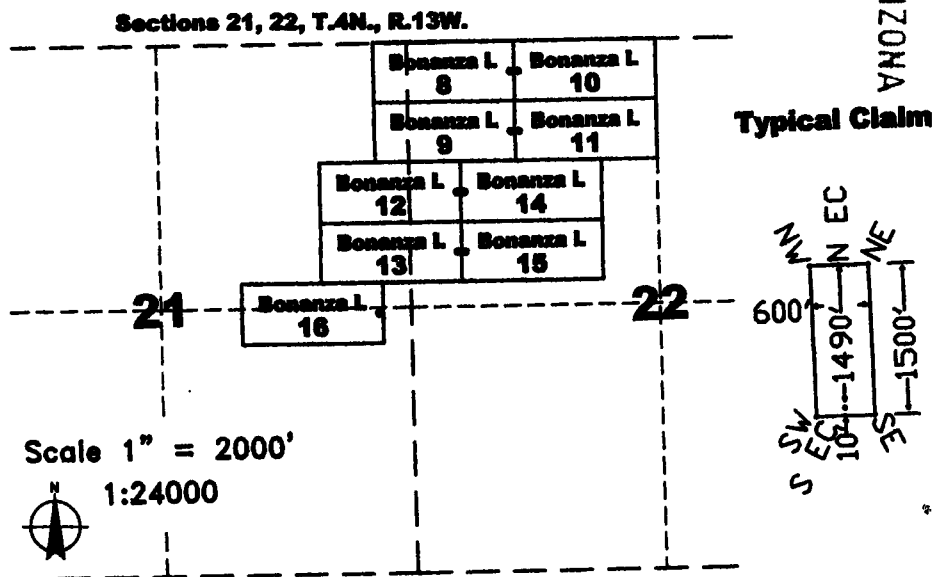
The northwest corner of this claim is approximately 14,843 feet west and 4,915 feet south of the surveyed Northwest corner of Section 18, Township 4 North, Range 12 West, Gila and Salt River Baseline and Meridian.

DATED AND POSTED on the ground this 1<sup>st</sup> day of September, 2016.

By: Art Johnson, Agent

RECEIVED  
BLM AZ STATE OFFICE  
2016 OCT 12 P 2:40  
PHOENIX, ARIZONA

AMC439873



The above map depicts the Bonanza L 10 lode mining claim, which is located in Section 22, Township 4 North, Range 13 West, Gila and Salt River Baseline and Meridian, La Paz County, Arizona. The claim corners, end centers, and location monuments are marked by 2 inch by 2 inch by 5 foot wooden posts with aluminum tags. The bearings and distances between claims are as depicted on the map.

Recording requested by:  
Richard C. Moores II

When recorded return to:  
Carlin Trend Mining Services  
369 - 5<sup>th</sup> Street  
Elko, NV 89801

**LOCATION NOTICE FOR LODE MINING CLAIM**

NOTICE IS HEREBY GIVEN that the Bonanza L // lode mining claim has been located by:  
Richard C. Moores, II 32769 Inverness Drive, Evergreen, Colorado, 80439

The general course of this claim is East - West, and it is situated in La Paz County, Arizona. This claim is 1500 feet in length and 600 feet in width. This claim runs from the location monument on which this location notice is posted approximately 10 feet in a westerly direction to the West end line and 1490 feet in an easterly direction to the East end line. This claim is marked by six additional monuments, one at each corner and one at the center of each end line.

The location monument on which this notice is posted is situated within Section 22, Township 4 North, Range 13 West, Gila and Salt River Baseline and Meridian, Arizona, and this claim occupies the following quarter section(s), section(s), Township and Range:

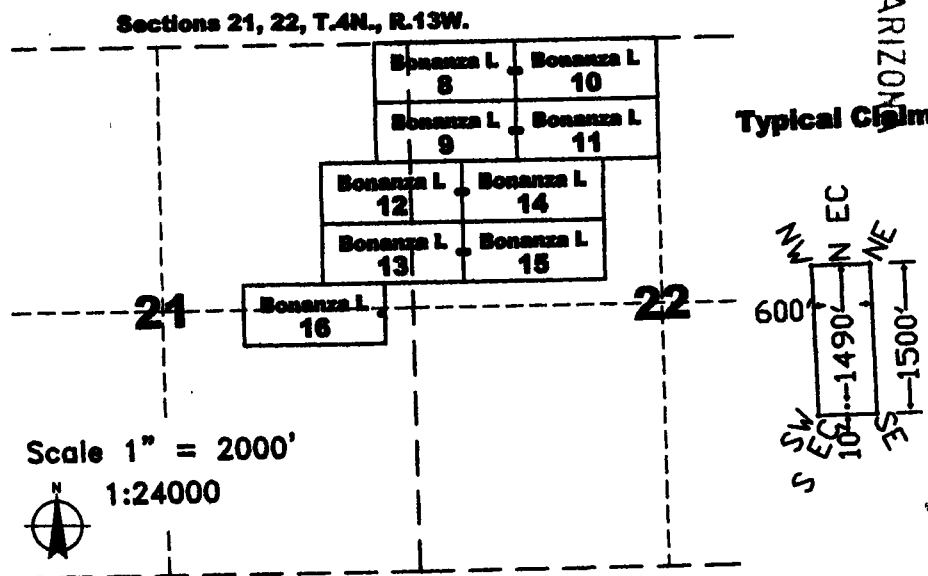
<u>1/4</u>	<u>Section</u>	<u>Township</u>	<u>Range</u>	<u>Meridian</u>
<u>NW</u>	<u>22</u>	4 North	13 West	Gila and Salt River
---	---	4 North	13 West	Gila and Salt River

The northwest corner of this claim is approximately 14,857 feet west and 5515 feet south of the surveyed Northwest corner of Section 18, Township 4 North, Range 12 West, Gila and Salt River Baseline and Meridian.

DATED AND POSTED on the ground this 1<sup>st</sup> day of September, 2016.

By:   
Art Johnson, Agent

RECEIVED  
BLM AZ STATE OFFICE  
2016 OCT 12 P 2:40  
PHOENIX, ARIZONA



The above map depicts the Bonanza L // lode mining claim, which is located in Section 22, Township 4 North, Range 13 West, Gila and Salt River Baseline and Meridian, La Paz County, Arizona. The claim corners, end centers, and location monuments are marked by 2 inch by 2 inch by 5 foot wooden posts with aluminum tags. The bearings and distances between claims are as depicted on the map.

AMC 439874

Recording requested by:  
Richard C. Moores II

When recorded return to:  
Carlin Trend Mining Services  
369 - 5<sup>th</sup> Street  
Elko, NV 89801

**LOCATION NOTICE FOR LODE MINING CLAIM**

NOTICE IS HEREBY GIVEN that the Bonanza L. 12 lode mining claim has been located by:  
Richard C. Moores, II 32769 Inverness Drive, Evergreen, Colorado, 80439

The general course of this claim is East - West, and it is situated in La Paz County, Arizona. This claim is 1500 feet in length and 600 feet in width. This claim runs from the location monument on which this location notice is posted approximately 10 feet in an easterly direction to the East end line and 1490 feet in a westerly direction to the West end line. This claim is marked by six additional monuments, one at each corner and one at the center of each end line.

The location monument on which this notice is posted is situated within Section 22, Township 4 North, Range 13 West, Gila and Salt River Baseline and Meridian, Arizona, and this claim occupies the following quarter section(s), section(s), Township and Range:

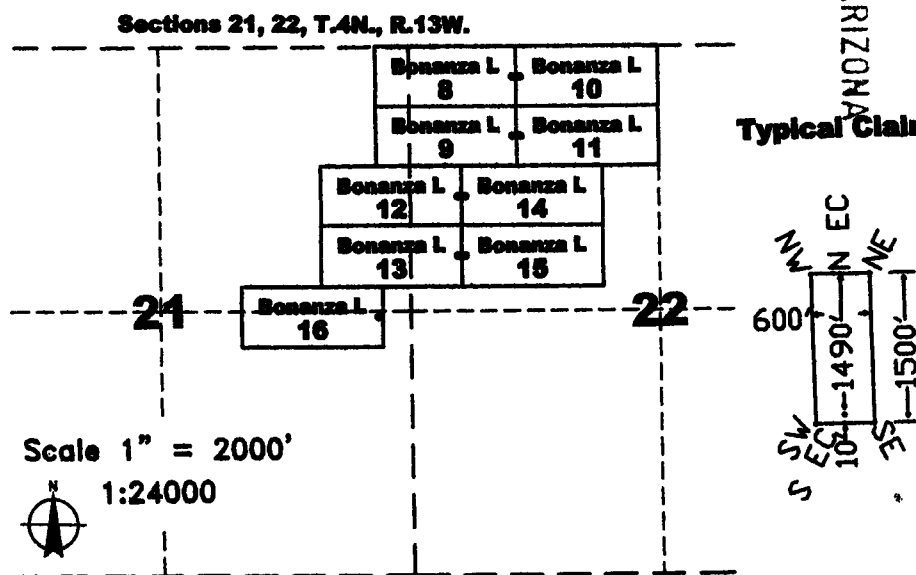
<u>1/4</u>	<u>Section</u>	<u>Township</u>	<u>Range</u>	<u>Meridian</u>
<u>NE</u>	<u>21</u>	4 North	13 West	Gila and Salt River
<u>NW</u>	<u>22</u>	4 North	13 West	Gila and Salt River

The northwest corner of this claim is approximately 16,965 feet west and 6,065 feet south of the surveyed Northwest corner of Section 18, Township 4 North, Range 12 West, Gila and Salt River Baseline and Meridian.

DATED AND POSTED on the ground this 1<sup>st</sup> day of September, 2016.

By: Art Johnson, Agent

RECEIVED  
PLM AZ REGISTER OFFICE  
2016 OCT 12 P 2:40  
PHOENIX, ARIZONA



The above map depicts the Bonanza L. 12 lode mining claim, which is located in Sections 21 and 22, Township 4 North, Range 13 West, Gila and Salt River Baseline and Meridian, La Paz County, Arizona. The claim corners, end centers, and location monuments are marked by 2 inch by 2 inch by 5 foot wooden posts with aluminum tags. The bearings and distances between claims are as depicted on the map.

ANIC 439875

Recording requested by:  
Richard C. Moores II

When recorded return to:  
Carlin Trend Mining Services  
369 - 5<sup>th</sup> Street  
Elko, NV 89801

**LOCATION NOTICE FOR LODE MINING CLAIM**

NOTICE IS HEREBY GIVEN that the Bonanza L 13 lode mining claim has been located by:  
Richard C. Moores, II 32769 Inverness Drive, Evergreen, Colorado, 80439

The general course of this claim is East - West, and it is situated in La Paz County, Arizona. This claim is 1500 feet in length and 600 feet in width. This claim runs from the location monument on which this location notice is posted approximately 10 feet in an easterly direction to the East end line and 1490 feet in a westerly direction to the West end line. This claim is marked by six additional monuments, one at each corner and one at the center of each end line.

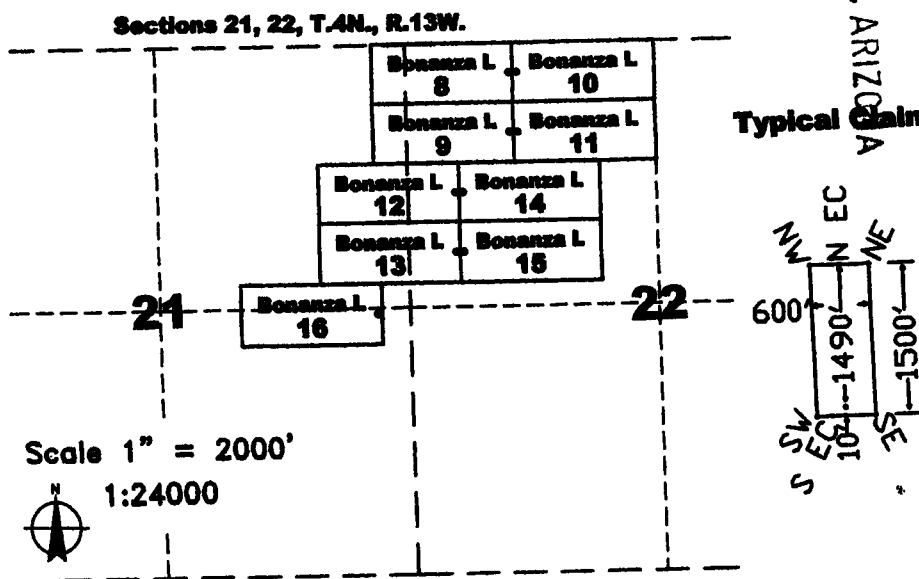
The location monument on which this notice is posted is situated within Section 22, Township 4 North, Range 13 West, Gila and Salt River Baseline and Meridian, Arizona, and this claim occupies the following quarter section(s), section(s), Township and Range:

<u>1/4</u>	<u>Section</u>	<u>Township</u>	<u>Range</u>	<u>Meridian</u>
<u>NE</u>	<u>21</u>	4 North	13 West	Gila and Salt River
<u>NW</u>	<u>22</u>	4 North	13 West	Gila and Salt River

The northwest corner of this claim is approximately 16,979 feet west and 1,490 feet south of the surveyed Northwest corner of Section 18, Township 4 North, Range 12 West, Gila and Salt River Baseline and Meridian.

DATED AND POSTED on the ground this 1<sup>st</sup> day of September, 2016.

By: Art Johnson  
Art Johnson, Agent



RECEIVED  
BLM AZ STATE OFFICE  
2016 OCT 12 P 2:41

AHC139876

The above map depicts the Bonanza L. 13 lode mining claim, which is located in Sections 21 and 22, Township 4 North, Range 13 West, Gila and Salt River Baseline and Meridian, La Paz County, Arizona. The claim corners, end centers, and location monuments are marked by 2 inch by 2 inch by 5 foot wooden posts with aluminum tags. The bearings and distances between claims are as depicted on the map.



Recording requested by:  
Richard C. Moores II

When recorded return to:  
Carlin Trend Mining Services  
369 - 5<sup>th</sup> Street  
Elko, NV 89801

**LOCATION NOTICE FOR LODE MINING CLAIM**

NOTICE IS HEREBY GIVEN that the Bonanza L. 14 lode mining claim has been located by:  
Richard C. Moores, II 32769 Inverness Drive, Evergreen, Colorado, 80439

The general course of this claim is East - West, and it is situated in La Paz County, Arizona. This claim is 1500 feet in length and 600 feet in width. This claim runs from the location monument on which this location notice is posted approximately 10 feet in a westerly direction to the West end line and 1490 feet in an easterly direction to the East end line. This claim is marked by six additional monuments, one at each corner and one at the center of each end line.

The location monument on which this notice is posted is situated within Section 22, Township 4 North, Range 13 West, Gila and Salt River Baseline and Meridian, Arizona, and this claim occupies the following quarter section(s), section(s), Township and Range:

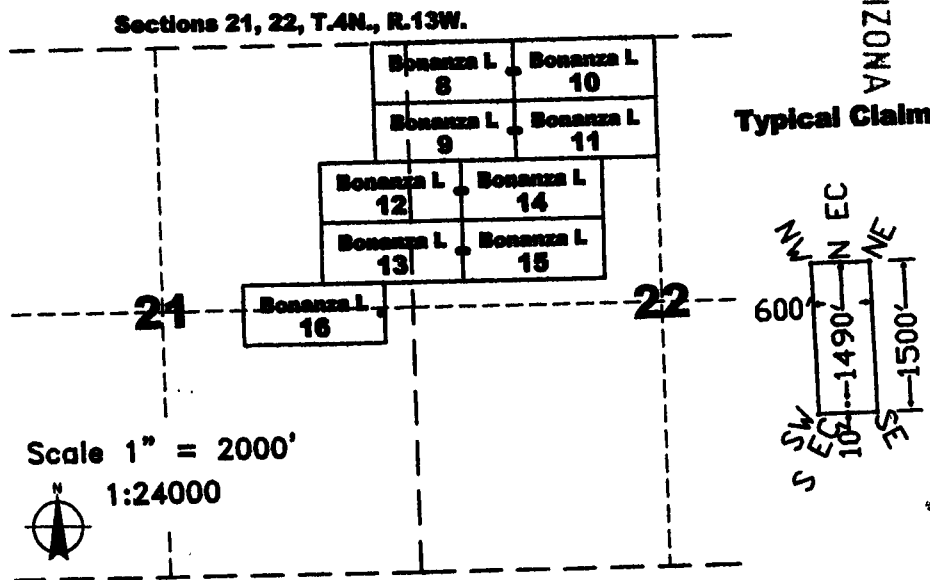
<u>1/4</u>	<u>Section</u>	<u>Township</u>	<u>Range</u>	<u>Meridian</u>
<u>11W</u>	<u>22</u>	4 North	13 West	Gila and Salt River
—	—	4 North	13 West	Gila and Salt River

The northwest corner of this claim is approximately 15,465 feet west and 6100 feet south of the surveyed Northwest corner of Section 18, Township 4 North, Range 12 West, Gila and Salt River Baseline and Meridian.

DATED AND POSTED on the ground this 1st day of September, 2016.

By: [Signature]  
Art Johnson, Agent

RECEIVED  
BLM AZ STATE OFFICE  
2016 OCT 12 P 2:41  
PHOENIX, ARIZONA



The above map depicts the Bonanza L. 14 lode mining claim, which is located in Section 22, Township 4 North, Range 13 West, Gila and Salt River Baseline and Meridian, La Paz County, Arizona. The claim corners, end centers, and location monuments are marked by 2 inch by 2 inch by 5 foot wooden posts with aluminum tags. The bearings and distances between claims are as depicted on the map.

ANCI 39877

Recording requested by:  
Richard C. Moores II

When recorded return to:  
Carlin Trend Mining Services  
369 - 5<sup>th</sup> Street  
Elko, NV 89801

**LOCATION NOTICE FOR LODE MINING CLAIM**

NOTICE IS HEREBY GIVEN that the Bonanza L 15 lode mining claim has been located by:  
Richard C. Moores, II 32769 Inverness Drive, Evergreen, Colorado, 80439


The general course of this claim is East - West, and it is situated in La Paz County, Arizona. This claim is 1500 feet in length and 600 feet in width. This claim runs from the location monument on which this location notice is posted approximately 10 feet in a westerly direction to the West end line and 1490 feet in an easterly direction to the East end line. This claim is marked by six additional monuments, one at each corner and one at the center of each end line.

The location monument on which this notice is posted is situated within Section 22, Township 4 North, Range 13 West, Gila and Salt River Baseline and Meridian, Arizona, and this claim occupies the following quarter section(s), section(s), Township and Range:

<u>1/4</u>	<u>Section</u>	<u>Township</u>	<u>Range</u>	<u>Meridian</u>
<u>NW</u>	<u>22</u>	4 North	13 West	Gila and Salt River
---	---	4 North	13 West	Gila and Salt River

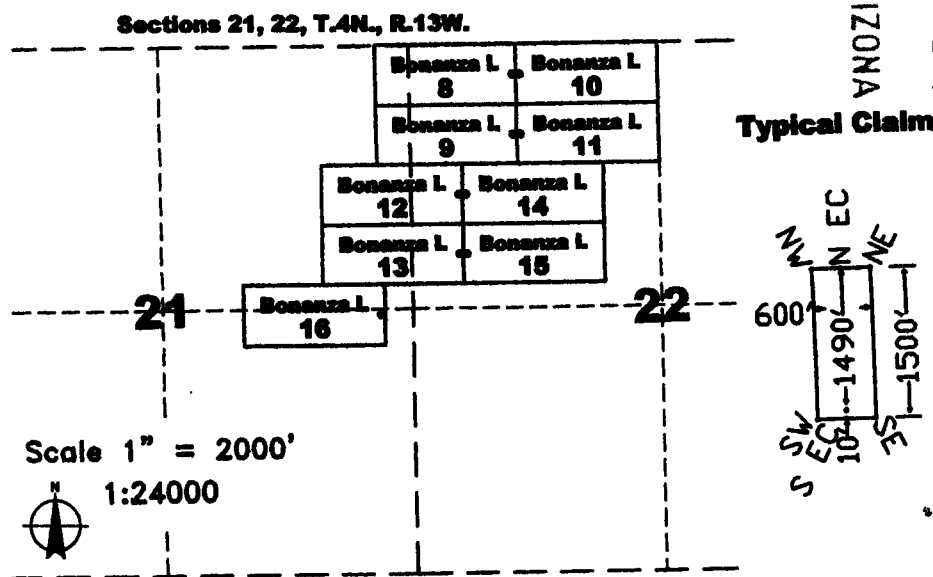
The northwest corner of this claim is approximately 15,479 feet west and 6700 feet south of the surveyed Northwest corner of Section 18, Township 4 North, Range 12 West, Gila and Salt River Baseline and Meridian.

DATED AND POSTED on the ground this 1<sup>st</sup> day of September, 2016.

By:   
Art Johnson, Agent

RECEIVED  
BLM STATE OFFICE  
2016 OCT 12 P 2:41  
PHOENIX, ARIZONA

AN C 4 3 9 8 7 8



The above map depicts the Bonanza L 15 lode mining claim, which is located in Section 22, Township 4 North, Range 13 West, Gila and Salt River Baseline and Meridian, La Paz County, Arizona. The claim corners, end centers, and location monuments are marked by 2 inch by 2 inch by 5 foot wooden posts with aluminum tags. The bearings and distances between claims are as depicted on the map.

Recording requested by:  
Richard C. Moores II

When recorded return to:  
Carlin Trend Mining Services  
369 - 5<sup>th</sup> Street  
Elko, NV 89801

**LOCATION NOTICE FOR LODE MINING CLAIM**

NOTICE IS HEREBY GIVEN that the **Bonanza L 16** lode mining claim has been located by:  
Richard C. Moores, II 32769 Inverness Drive, Evergreen, Colorado, 80439

The general course of this claim is East - West, and it is situated in La Paz County, Arizona. This claim is 1500 feet in length and 600 feet in width. This claim runs from the location monument on which this location notice is posted approximately 10 feet in an easterly direction to the East end line and 1490 feet in a westerly direction to the West end line. This claim is marked by six additional monuments, one at each corner and one at the center of each end line.

The location monument on which this notice is posted is situated within Section 21, Township 4 North, Range 13 West, Gila and Salt River Baseline and Meridian, Arizona, and this claim occupies the following quarter section(s), section(s), Township and Range:

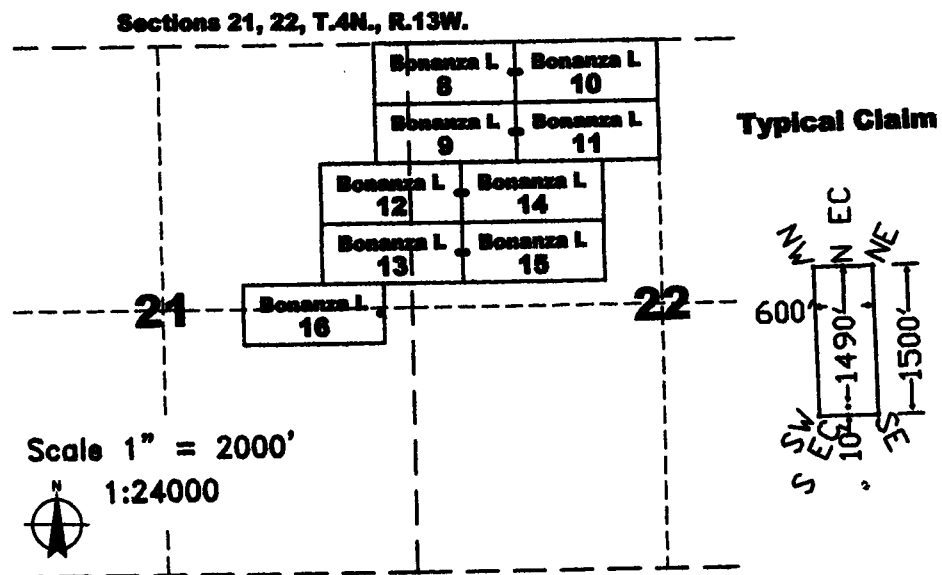
<u>1/4</u>	<u>Section</u>	<u>Township</u>	<u>Range</u>	<u>Meridian</u>
<u>NE</u>	<u>21</u>	4 North	13 West	Gila and Salt River
<u>SE</u>	<u>21</u>	4 North	13 West	Gila and Salt River

The northwest corner of this claim is approximately 17,841 feet west and 7,245 feet south of the surveyed Northwest corner of Section 18, Township 4 North, Range 12 West, Gila and Salt River Baseline and Meridian.

DATED AND POSTED on the ground this 1<sup>st</sup> day of September, 2016.

By: Art Johnson, Agent

RECEIVED  
BIRMINGHAM STATE OFFICE  
OCT 12 P 2:41  
PHOENIX, ARIZONA



The above map depicts the **Bonanza L 16** lode mining claim, which is located in Section 21, Township 4 North, Range 13 West, Gila and Salt River Baseline and Meridian, La Paz County, Arizona. The claim corners, end centers, and location monuments are marked by 2 inch by 2 inch by 5 foot wooden posts with aluminum tags. The bearings and distances between claims are as depicted on the map.

ANCI 39819

Recording requested by:  
Richard C. Moores II

When recorded return to:  
Carlin Trend Mining Services  
369 - 5<sup>th</sup> Street  
Elko, NV 89801

**AMENDED CERTIFICATE OF LOCATION  
PLACER MINING CLAIM**

Bureau of Land Management AMC Number 439880  
La Paz County Recorder Doc. Number 2016-03589

NOTICE IS HEREBY GIVEN that the Bonanza L 17 lode mining claim has been located by:  
Richard C. Moores, II 32769 Inverness Drive, Evergreen, Colorado, 80439

The general course of this claim is Northeast - Southwest, and it is situated in La Paz County, Arizona. This claim is 1500 feet in length and 600 feet in width. This claim runs from the location monument on which this location notice is posted approximately 10 feet in a North 42° East direction to the East end line and 1490 feet in a South 42° West direction to the West end line and 300 feet in a North 48° West direction to the North end line and 300 feet in a South 48° East direction to the South end line. This claim is marked by six additional monuments, one at each corner and one at the center of each end line.

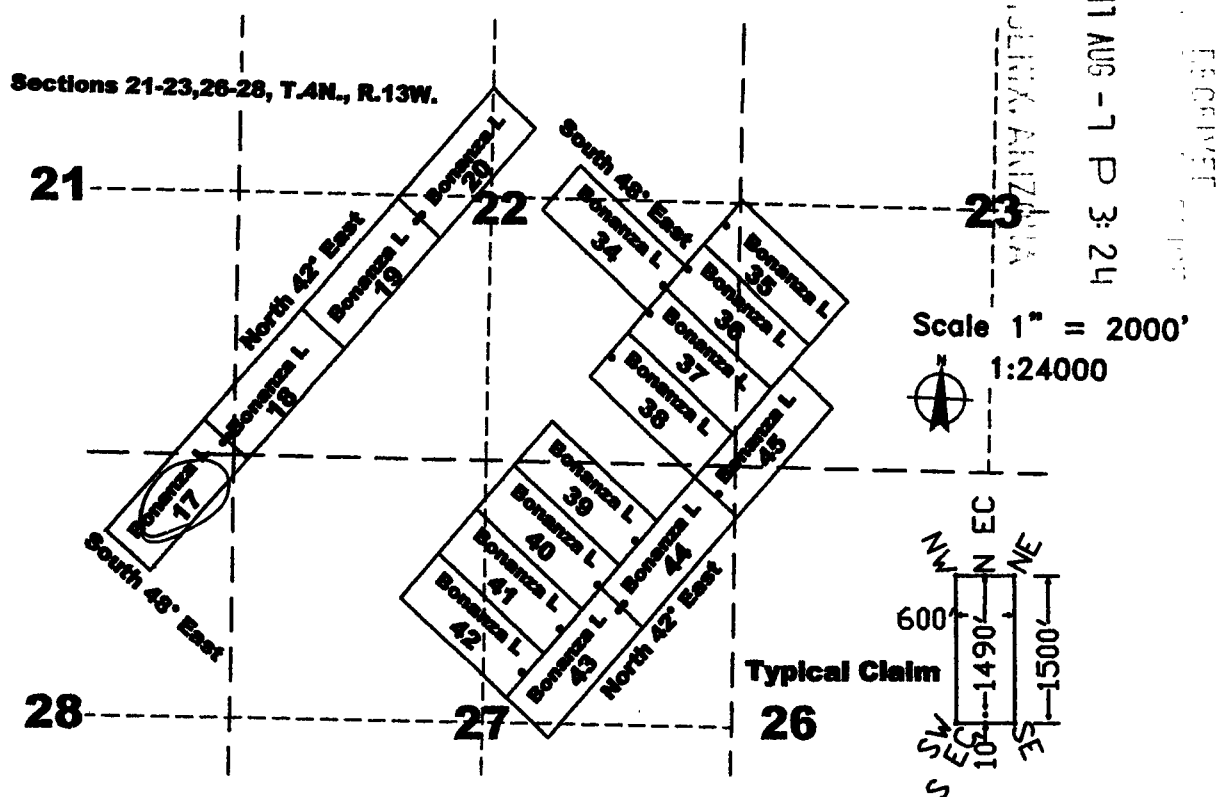
The location monument on which this notice is posted is situated within Section 21, Township 4 North, Range 13 West, Gila and Salt River Baseline and Meridian, Arizona, and this claim occupies the following quarter section(s), section(s), Township and Range:

<u>1/4</u>	<u>Section</u>	<u>Township</u>	<u>Range</u>	<u>Meridian</u>
<u>SE</u>	<u>21</u>	4 North	13 West	Gila and Salt River
<u>NE</u>	<u>28</u>	4 North	13 West	Gila and Salt River
<u>SW</u>	<u>22</u>	4 North	13 West	Gila and Salt River
<u>NW</u>	<u>27</u>	4 North	13 West	Gila and Salt River

The northwest corner of this claim is approximately 17419 feet west and 10926 feet south of the surveyed Northwest corner of Section 18, Township 4 North, Range 12 West, Gila and Salt River Baseline and Meridian.

DATED AND POSTED on the ground this 15<sup>th</sup> day of September, 2016.

By: Sandi Sullivan  
Sandi Sullivan, Agent



The above map depicts the Bonanza L 17 lode mining claim, which is located in Section(s) 21, 22, 27, 28, Township 4 North, Range 13 West, Gila and Salt River Baseline and Meridian, La Paz County, Arizona. The claim corners, end centers, and location monuments are marked by 2 inch by 2 inch by 5 foot wooden posts with aluminum tags. The bearings and distances between claims are as depicted on the map.

AMC 439880

Recording requested by:  
Richard C. Moores II

When recorded return to:  
Carlin Trend Mining Services  
369 - 5<sup>th</sup> Street  
Elko, NV 89801

**LOCATION NOTICE FOR LODE MINING CLAIM**

NOTICE IS HEREBY GIVEN that the Bonanza L. 17 lode mining claim has been located by:  
Richard C. Moores, II 32769 Inverness Drive, Evergreen, Colorado, 80439

The general course of this claim is Northeast - Southwest, and it is situated in La Paz County, Arizona. This claim is 1500 feet in length and 600 feet in width. This claim runs from the location monument on which this location notice is posted approximately 10 feet in a North 45° East direction to the East end line and 1490 feet in an South 45° West direction to the West end line. This claim is marked by six additional monuments, one at each corner and one at the center of each end line.

The location monument on which this notice is posted is situated within Section 21, Township 4 North, Range 13 West, Gila and Salt River Baseline and Meridian, Arizona, and this claim occupies the following quarter section(s), section(s), Township and Range:

<u>1/4</u>	<u>Section</u>	<u>Township</u>	<u>Range</u>	<u>Meridian</u>
<u>SE</u>	<u>21</u>	4 North	13 West	Gila and Salt River
<u>NE</u>	<u>28</u>	4 North	13 West	Gila and Salt River
<u>SW</u>	<u>22</u>	4 North	13 West	Gila and Salt River
<u>NW</u>	<u>27</u>	4 North	13 West	Gila and Salt River

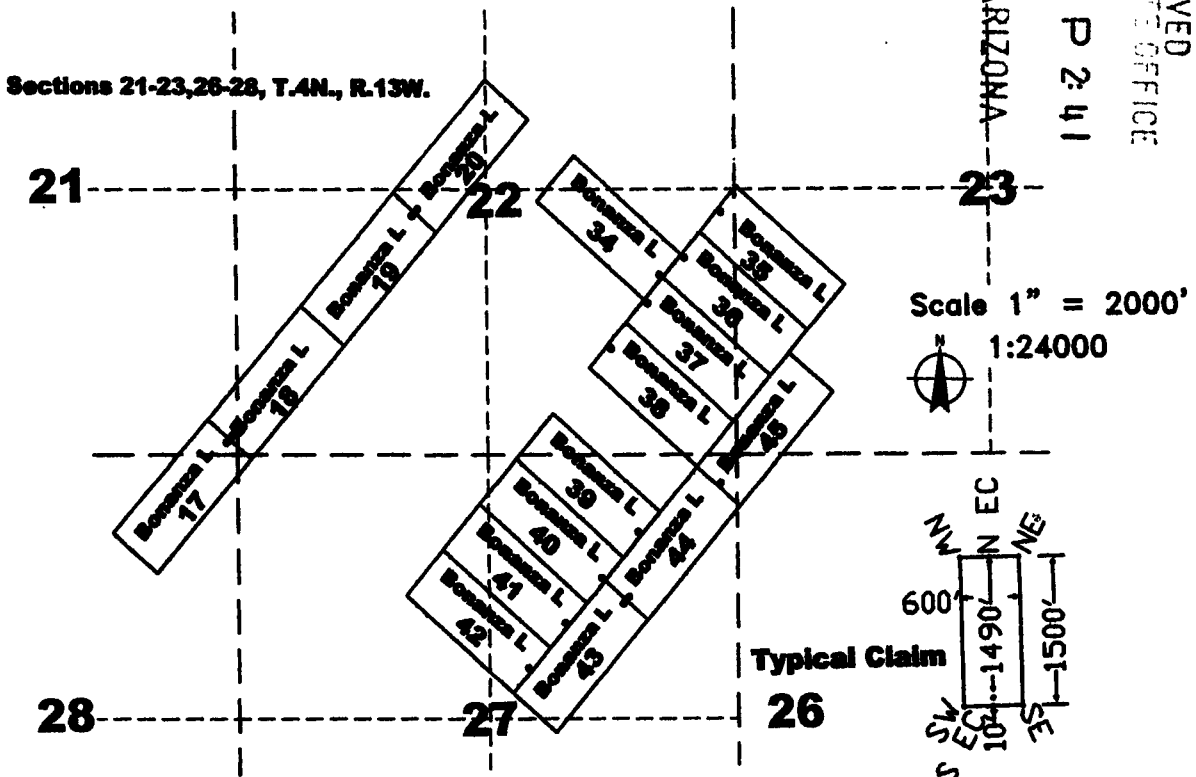
The northwest corner of this claim is approximately 17419 feet west and 10926 feet south of the surveyed Northwest corner of Section 18, Township 4 North, Range 12 West, Gila and Salt River Baseline and Meridian.

DATED AND POSTED on the ground this 15<sup>th</sup> day of September, 2016.

By: Art Johnson  
Art Johnson, Agent

RECEIVED  
DLM AZ STATE OFFICE  
2016 OCT 12 P 2:41  
PHOENIX, ARIZONA

ANCI 39880



The above map depicts the Bonanza L. 17 lode mining claim, which is located in Section(s) 21, 22, 27, 28 Township 4 North, Range 13 West, Gila and Salt River Baseline and Meridian, La Paz County, Arizona. The claim corners, end centers, and location monuments are marked by 2 inch by 2 inch by 5 foot wooden posts with aluminum tags. The bearings and distances between claims are as depicted on the map.

Recording requested by:  
Richard C. Moores II

When recorded return to:  
Carlin Trend Mining Services  
369 - 5<sup>th</sup> Street  
Elko, NV 89801

**AMENDED CERTIFICATE OF LOCATION  
PLACER MINING CLAIM**

Bureau of Land Management AMC Number 439881  
La Paz County Recorder Doc. Number 2016-03590

NOTICE IS HEREBY GIVEN that the Bonanza L 18 lode mining claim has been located by:  
Richard C. Moores, II 32769 Inverness Drive, Evergreen, Colorado, 80439

The general course of this claim is Northeast - Southwest, and it is situated in La Paz County, Arizona. This claim is 1500 feet in length and 600 feet in width. This claim runs from the location monument on which this location notice is posted approximately 1490 feet in a North 42° East direction to the East end line and 10 feet in a South 42° West direction to the West end line and 300 feet in a North 48° West direction to the North end line and 300 feet in a South 48° East direction to the South end line. This claim is marked by six additional monuments, one at each corner and one at the center of each end line.

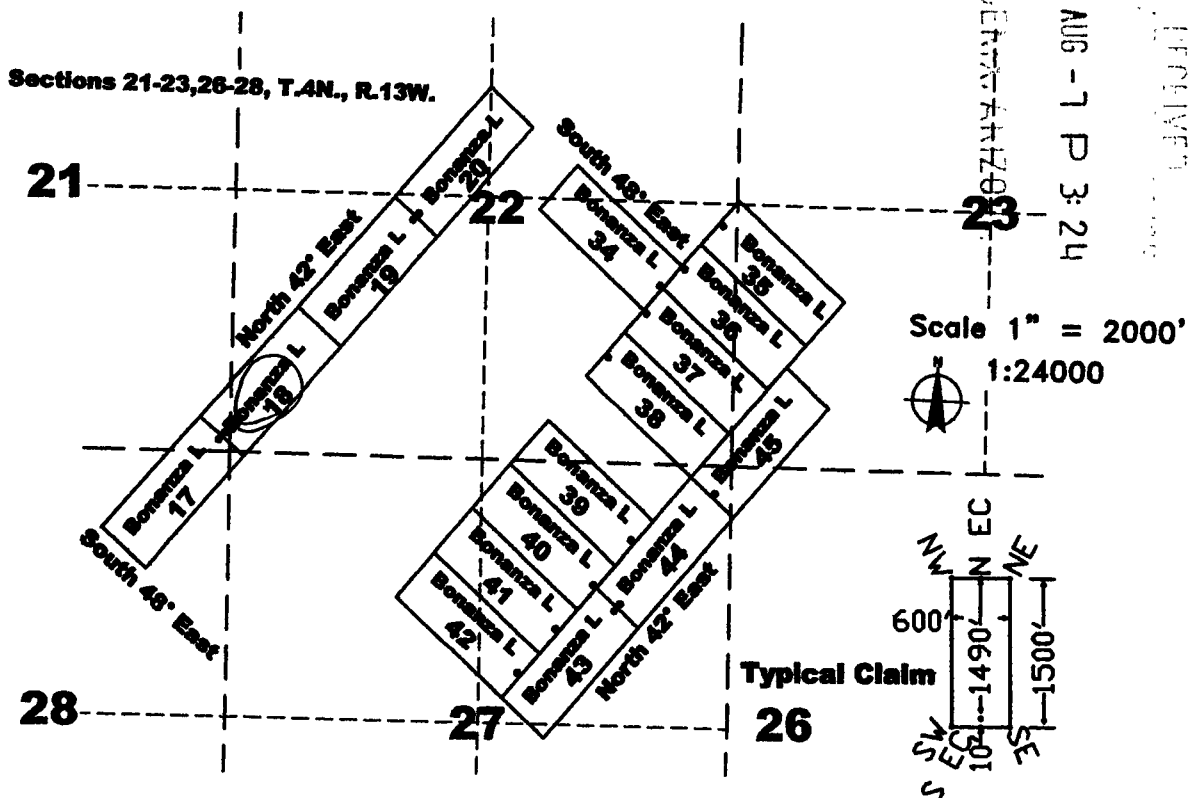
The location monument on which this notice is posted is situated within Section 21, Township 4 North, Range 13 West, Gila and Salt River Baseline and Meridian, Arizona, and this claim occupies the following quarter section(s), section(s), Township and Range:

<u>1/4</u>	<u>Section</u>	<u>Township</u>	<u>Range</u>	<u>Meridian</u>
<u>SE</u>	<u>21</u>	4 North	13 West	Gila and Salt River
<u>SW</u>	<u>22</u>	4 North	13 West	Gila and Salt River
<u>NW</u>	<u>27</u>	4 North	13 West	Gila and Salt River
—	—	4 North	13 West	Gila and Salt River

The northwest corner of this claim is approximately 16409 feet west and 9817 feet south of the surveyed Northwest corner of Section 18, Township 4 North, Range 12 West, Gila and Salt River Baseline and Meridian.

DATED AND POSTED on the ground this 1<sup>st</sup> day of September, 2016.

By: Sandi Sullivan  
Sandi Sullivan, Agent



The above map depicts the Bonanza L 18 lode mining claim, which is located in Section(s) 21, 22, 27, Township 4 North, Range 13 West, Gila and Salt River Baseline and Meridian, La Paz County, Arizona. The claim corners, end centers, and location monuments are marked by 2 inch by 2 inch by 5 foot wooden posts with aluminum tags. The bearings and distances between claims are as depicted on the map.

AMC 439881

Recording requested by:  
Richard C. Moores II

When recorded return to:  
Carlin Trend Mining Services  
369 - 5<sup>th</sup> Street  
Elko, NV 89801

**LOCATION NOTICE FOR LODE MINING CLAIM**

NOTICE IS HEREBY GIVEN that the Bonanza L. 18 lode mining claim has been located by:  
Richard C. Moores, II 32769 Inverness Drive, Evergreen, Colorado, 80439

The general course of this claim is Northeast - Southwest, and it is situated in La Paz County, Arizona. This claim is 1500 feet in length and 600 feet in width. This claim runs from the location monument on which this location notice is posted approximately 1490 feet in a North 45° East direction to the East end line and 10 feet in an South 45° West direction to the West end line. This claim is marked by six additional monuments, one at each corner and one at the center of each end line.

The location monument on which this notice is posted is situated within Section 21, Township 4 North, Range 13 West, Gila and Salt River Baseline and Meridian, Arizona, and this claim occupies the following quarter section(s), section(s), Township and Range:

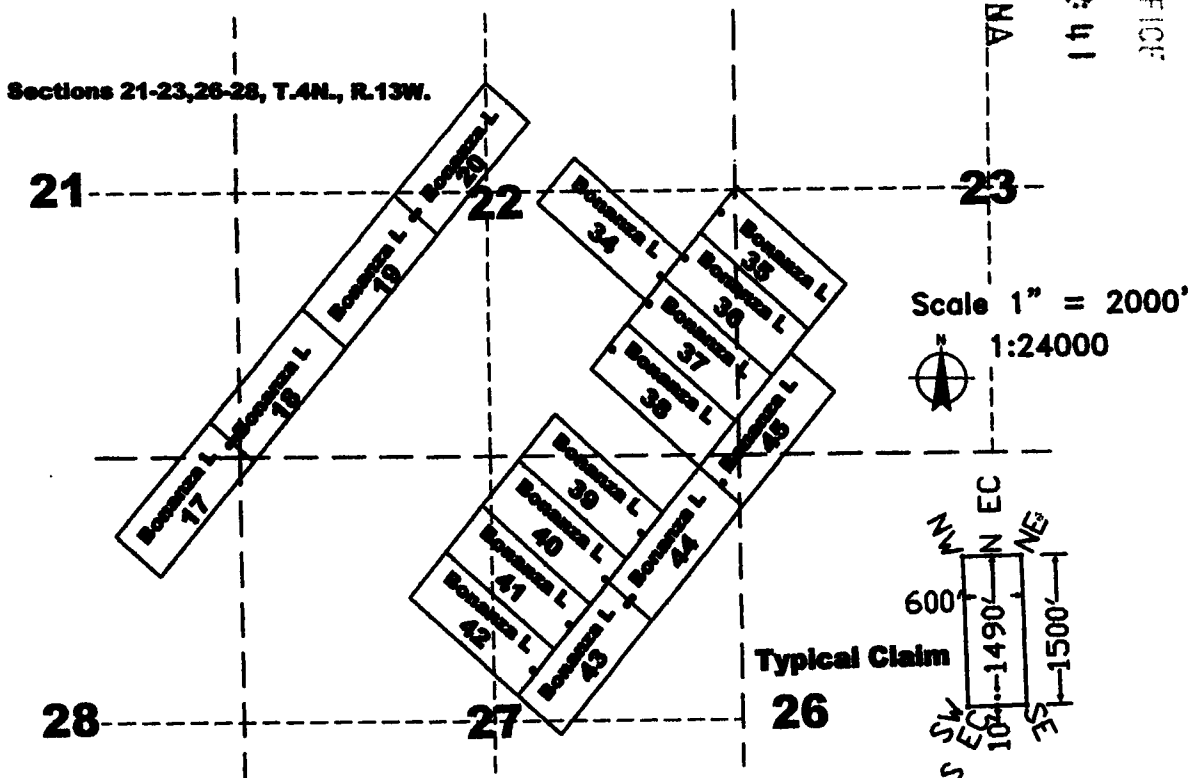
<u>1/4</u>	<u>Section</u>	<u>Township</u>	<u>Range</u>	<u>Meridian</u>
<u>SE</u>	<u>21</u>	4 North	13 West	Gila and Salt River
<u>SW</u>	<u>22</u>	4 North	13 West	Gila and Salt River
<u>NW</u>	<u>27</u>	4 North	13 West	Gila and Salt River
---	---	4 North	13 West	Gila and Salt River

The northwest corner of this claim is approximately 16409 feet west and 9817 feet south of the surveyed Northwest corner of Section 18, Township 4 North, Range 12 West, Gila and Salt River Baseline and Meridian.

DATED AND POSTED on the ground this 15<sup>th</sup> day of September, 2016.

By: Art Johnson  
Art Johnson, Agent

RECEIVED  
CLM ADJUTANT OFFICE  
OCT 12 P 2:41  
PHOENIX, ARIZONA



The above map depicts the Bonanza L. 18 lode mining claim, which is located in Section(s) 21, 22, 27, Township 4 North, Range 13 West, Gila and Salt River Baseline and Meridian, La Paz County, Arizona. The claim corners, end centers, and location monuments are marked by 2 inch by 2 inch by 5 foot wooden posts with aluminum tags. The bearings and distances between claims are as depicted on the map.

AMC 1139881

Recording requested by:  
Richard C. Moores II

When recorded return to:  
Carlin Trend Mining Services  
369 - 5<sup>th</sup> Street  
Elko, NV 89801

**AMENDED CERTIFICATE OF LOCATION  
PLACER MINING CLAIM**

Bureau of Land Management AMC Number 439882  
La Paz County Recorder Doc. Number 2016-03591

NOTICE IS HEREBY GIVEN that the Bonanza L 19 lode mining claim has been located by:  
Richard C. Moores, II 32769 Inverness Drive, Evergreen, Colorado, 80439

The general course of this claim is Northeast - Southwest, and it is situated in La Paz County, Arizona. This claim is 1500 feet in length and 600 feet in width. This claim runs from the location monument on which this location notice is posted approximately 10 feet in a North 42° East direction to the East end line and 1490 feet in a South 42° West direction to the West end line and 300 feet in a North 48° West direction to the North end line and 300 feet in a South 48° East direction to the South end line. This claim is marked by six additional monuments, one at each corner and one at the center of each end line.

The location monument on which this notice is posted is situated within Section 22, Township 4 North, Range 13 West, Gila and Salt River Baseline and Meridian, Arizona, and this claim occupies the following quarter section(s), section(s), Township and Range:

<u>1/4</u>	<u>Section</u>	<u>Township</u>	<u>Range</u>	<u>Meridian</u>
<u>SW</u>	<u>22</u>	4 North	13 West	Gila and Salt River
---	---	4 North	13 West	Gila and Salt River
---	---	4 North	13 West	Gila and Salt River
---	---	4 North	13 West	Gila and Salt River

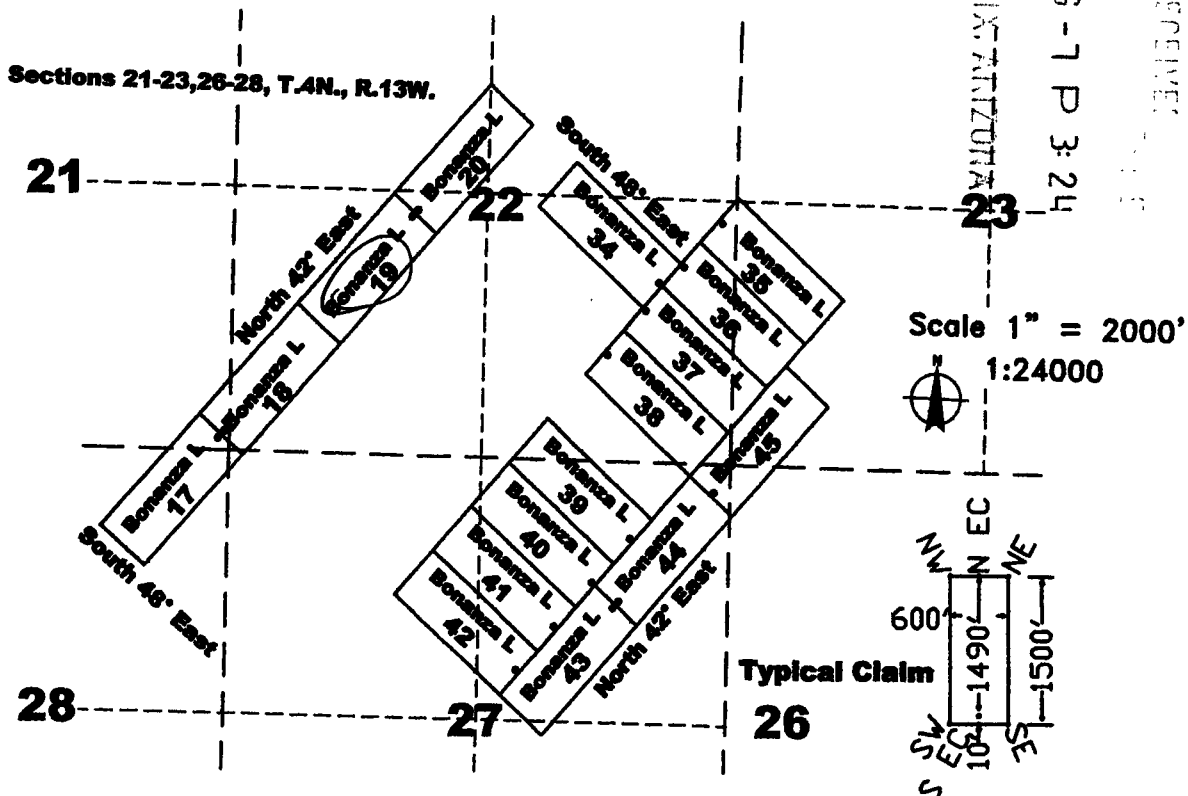
The northwest corner of this claim is approximately 15411 feet west and 8621 feet south of the surveyed Northwest corner of Section 18, Township 4 North, Range 12 West, Gila and Salt River Baseline and Meridian.

DATED AND POSTED on the ground this 1<sup>st</sup> day of September, 2016.

By: Sandi Sullivan  
Sandi Sullivan, Agent

2017 AUG - 7 P 3: 24  
 COUNTY RECORDER  
 LA PAZ COUNTY ARIZONA

AMC 439882



The above map depicts the Bonanza L 19 lode mining claim, which is located in Section(s) 22, Township 4 North, Range 13 West, Gila and Salt River Baseline and Meridian, La Paz County, Arizona. The claim corners, end centers, and location monuments are marked by 2 inch by 2 inch by 5 foot wooden posts with aluminum tags. The bearings and distances between claims are as depicted on the map.



Recording requested by:  
Richard C. Moores II

When recorded return to:  
Carlin Trend Mining Services  
369 - 5<sup>th</sup> Street  
Elko, NV 89801

**LOCATION NOTICE FOR LODE MINING CLAIM**

NOTICE IS HEREBY GIVEN that the Bonanza L 19 lode mining claim has been located by:  
Richard C. Moores, II 32769 Inverness Drive, Evergreen, Colorado, 80439

The general course of this claim is Northeast - Southwest, and it is situated in La Paz County, Arizona. This claim is 1500 feet in length and 600 feet in width. This claim runs from the location monument on which this location notice is posted approximately 10 feet in a North 45° East direction to the East end line and 1490 feet in an South 45° West direction to the West end line. This claim is marked by six additional monuments, one at each corner and one at the center of each end line.

The location monument on which this notice is posted is situated within Section 22, Township 4 North, Range 13 West, Gila and Salt River Baseline and Meridian, Arizona, and this claim occupies the following quarter section(s), section(s), Township and Range:

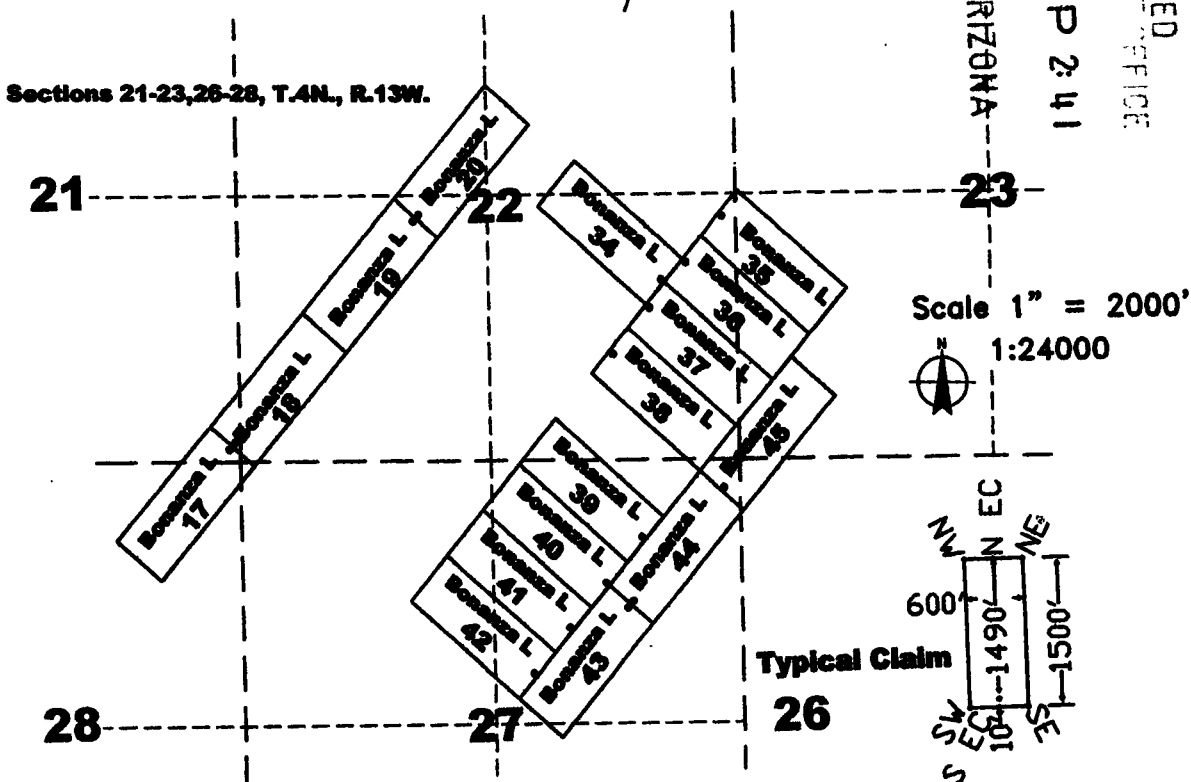
<u>1/4</u>	<u>Section</u>	<u>Township</u>	<u>Range</u>	<u>Meridian</u>
<u>SW</u>	<u>22</u>	4 North	13 West	Gila and Salt River
---	---	4 North	13 West	Gila and Salt River
---	---	4 North	13 West	Gila and Salt River
---	---	4 North	13 West	Gila and Salt River

The northwest corner of this claim is approximately 15411 feet west and 8621 feet south of the surveyed Northwest corner of Section 18, Township 4 North, Range 12 West, Gila and Salt River Baseline and Meridian.

DATED AND POSTED on the ground this 1<sup>st</sup> day of September, 2016.

By: Art Johnson, Agent

RECEIVED  
BLM AZ STATE OFFICE  
2016 OCT 12 P 2:41  
PHOENIX, ARIZONA



The above map depicts the Bonanza L 19 lode mining claim, which is located in Section(s) 22, Township 4 North, Range 13 West, Gila and Salt River Baseline and Meridian, La Paz County, Arizona. The claim corners, end centers, and location monuments are marked by 2 inch by 2 inch by 5 foot wooden posts with aluminum tags. The bearings and distances between claims are as depicted on the map.

AMC 439882

Recording requested by:  
Richard C. Moores II

When recorded return to:  
Carlin Trend Mining Services  
369 - 5<sup>th</sup> Street  
Elko, NV 89801

**AMENDED CERTIFICATE OF LOCATION  
PLACER MINING CLAIM**

Bureau of Land Management AMC Number 439883  
La Paz County Recorder Doc. Number 2016-03592

NOTICE IS HEREBY GIVEN that the Bonanza L 20 lode mining claim has been located by:  
Richard C. Moores, II 32769 Inverness Drive, Evergreen, Colorado, 80439

The general course of this claim is Northeast - Southwest, and it is situated in La Paz County, Arizona. This claim is 1500 feet in length and 600 feet in width. This claim runs from the location monument on which this location notice is posted approximately 1490 feet in a North 42° East direction to the East end line and 10 feet in a South 42° West direction to the West end line and 300 feet in a North 48° West direction to the North end line and 300 feet in a South 48° East direction to the South end line. This claim is marked by six additional monuments, one at each corner and one at the center of each end line.

The location monument on which this notice is posted is situated within Section 22, Township 4 North, Range 13 West, Gila and Salt River Baseline and Meridian, Arizona, and this claim occupies the following quarter section(s), section(s), Township and Range:

1/4	Section	Township	Range	Meridian
NW	22	4 North	13 West	Gila and Salt River
NE	22	4 North	13 West	Gila and Salt River
SW	22	4 North	13 West	Gila and Salt River
—	—	4 North	13 West	Gila and Salt River

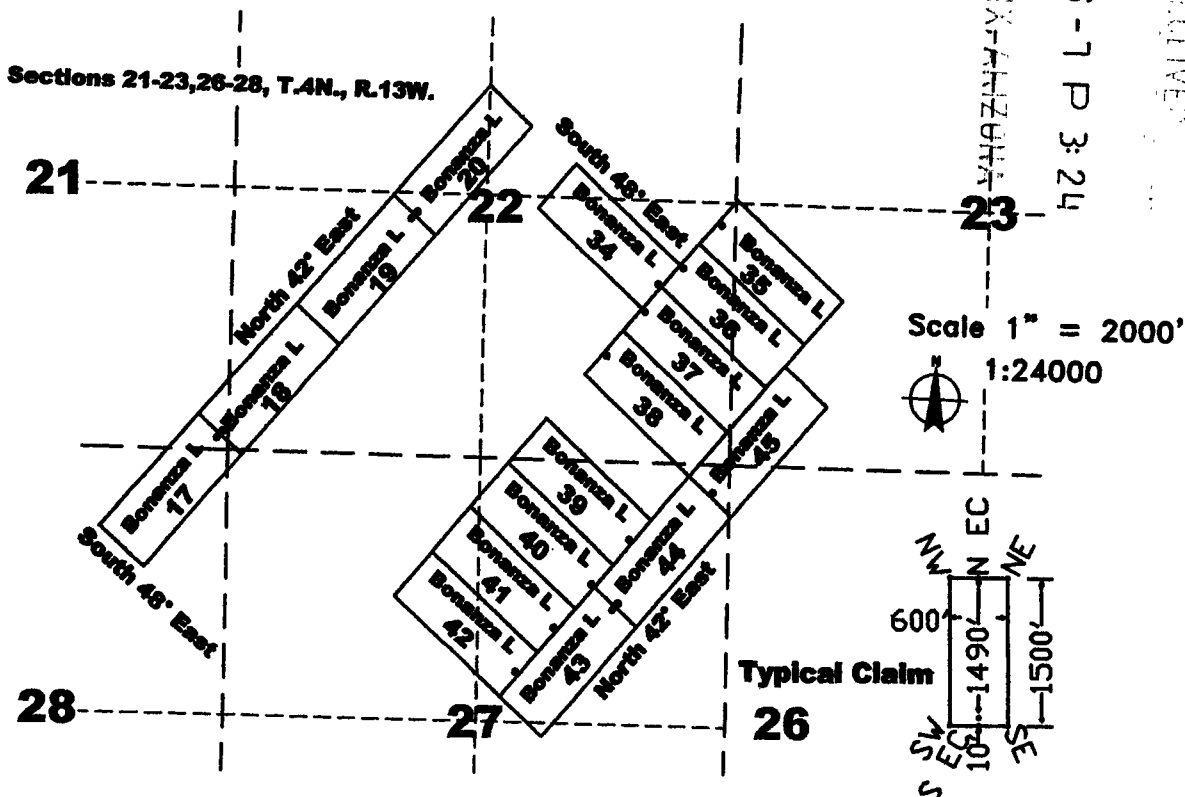
The northwest corner of this claim is approximately 14362 feet west and 7570 feet south of the surveyed Northwest corner of Section 18, Township 4 North, Range 12 West, Gila and Salt River Baseline and Meridian.

DATED AND POSTED on the ground this 15<sup>th</sup> day of September, 2016.

By: Sandi Sullivan  
Sandi Sullivan, Agent

RECEIVED  
 2017 AUG - 7 P 3: 24  
 TOLSON-AHIZBHA

AMC 439883



The above map depicts the Bonanza L 20 lode mining claim, which is located in Section(s) 22, Township 4 North, Range 13 West, Gila and Salt River Baseline and Meridian, La Paz County, Arizona. The claim corners, end centers, and location monuments are marked by 2 inch by 2 inch by 5 foot wooden posts with aluminum tags. The bearings and distances between claims are as depicted on the map.

Recording requested by:  
Richard C. Moores II

When recorded return to:  
Carlin Trend Mining Services  
369 - 5<sup>th</sup> Street  
Elko, NV 89801

**LOCATION NOTICE FOR LODE MINING CLAIM**

NOTICE IS HEREBY GIVEN that the Bonanza L. 20 lode mining claim has been located by:  
Richard C. Moores, II 32769 Inverness Drive, Evergreen, Colorado, 80439

The general course of this claim is Northeast - Southwest, and it is situated in La Paz County, Arizona. This claim is 1500 feet in length and 600 feet in width. This claim runs from the location monument on which this location notice is posted approximately 1490 feet in a North 45° East direction to the East end line and 10 feet in an South 45° West direction to the West end line. This claim is marked by six additional monuments, one at each corner and one at the center of each end line.

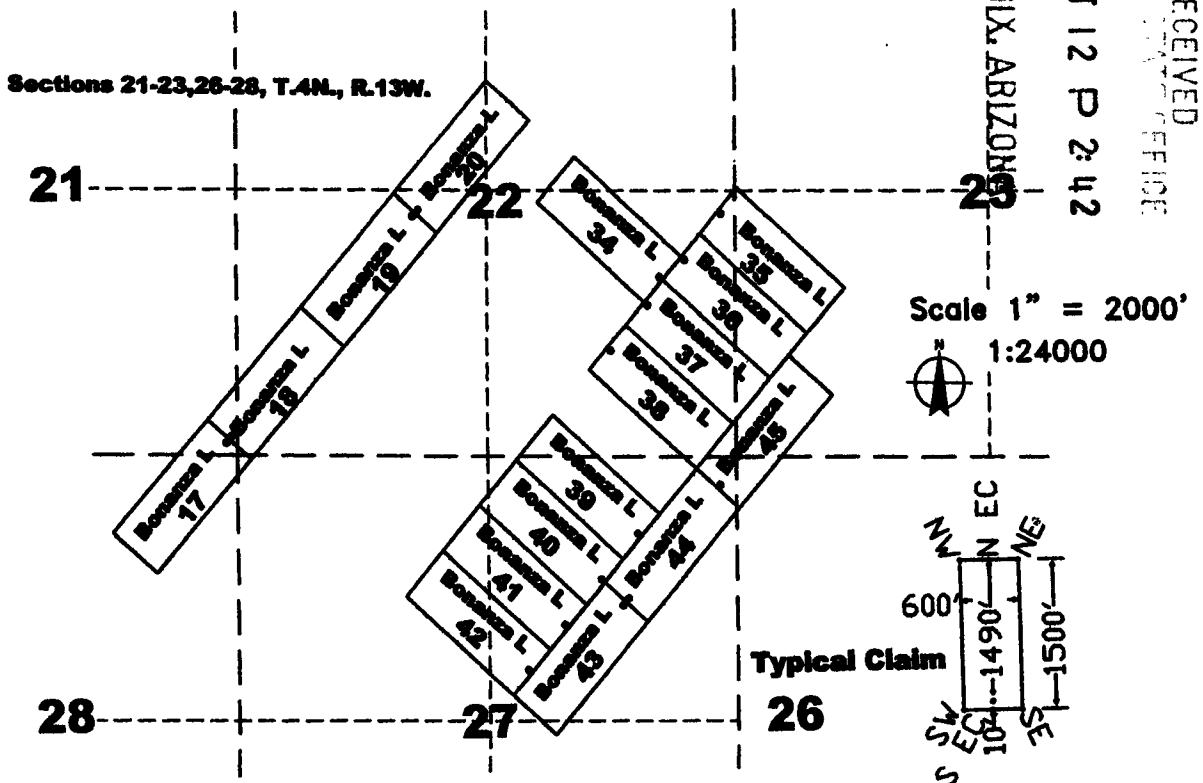
The location monument on which this notice is posted is situated within Section 22, Township 4 North, Range 13 West, Gila and Salt River Baseline and Meridian, Arizona, and this claim occupies the following quarter section(s), section(s), Township and Range:

<u>1/4</u>	<u>Section</u>	<u>Township</u>	<u>Range</u>	<u>Meridian</u>
<u>NW</u>	<u>22</u>	4 North	13 West	Gila and Salt River
<u>NE</u>	<u>22</u>	4 North	13 West	Gila and Salt River
<u>SW</u>	<u>22</u>	4 North	13 West	Gila and Salt River
—	—	4 North	13 West	Gila and Salt River

The northwest corner of this claim is approximately 14362 feet west and 7570 feet south of the surveyed Northwest corner of Section 18, Township 4 North, Range 12 West, Gila and Salt River Baseline and Meridian.

DATED AND POSTED on the ground this 1<sup>st</sup> day of September, 2016.

By: Art Johnson, Agent



The above map depicts the Bonanza L. 20 lode mining claim, which is located in Section(s) 22, Township 4 North, Range 13 West, Gila and Salt River Baseline and Meridian, La Paz County, Arizona. The claim corners, end centers, and location monuments are marked by 2 inch by 2 inch by 5 foot wooden posts with aluminum tags. The bearings and distances between claims are as depicted on the map.

Recording requested by:  
Richard C. Moores II

When recorded return to:  
Carlin Trend Mining Services  
369 - 5<sup>th</sup> Street  
Elko, NV 89801

**LOCATION NOTICE FOR LODE MINING CLAIM**

NOTICE IS HEREBY GIVEN that the Bonanza L 21 lode mining claim has been located by:  
Richard C. Moores, II 32769 Inverness Drive, Evergreen, Colorado, 80439

The general course of this claim is East - West, and it is situated in La Paz County, Arizona. This claim is 1500 feet in length and 600 feet in width. This claim runs from the location monument on which this location notice is posted approximately 1490 feet in a westerly direction to the West end line and 10 feet in an easterly direction to the East end line. This claim is marked by six additional monuments, one at each corner and one at the center of each end line.

The location monument on which this notice is posted is situated within Section 15, Township 4 North, Range 13 West, Gila and Salt River Baseline and Meridian, Arizona, and this claim occupies the following quarter section(s), Township and Range:

<u>1/4</u>	<u>Section</u>	<u>Township</u>	<u>Range</u>	<u>Meridian</u>
<u>NE</u>	<u>15</u>	4 North	13 West	Gila and Salt River
<u>SE</u>	<u>15</u>	4 North	13 West	Gila and Salt River

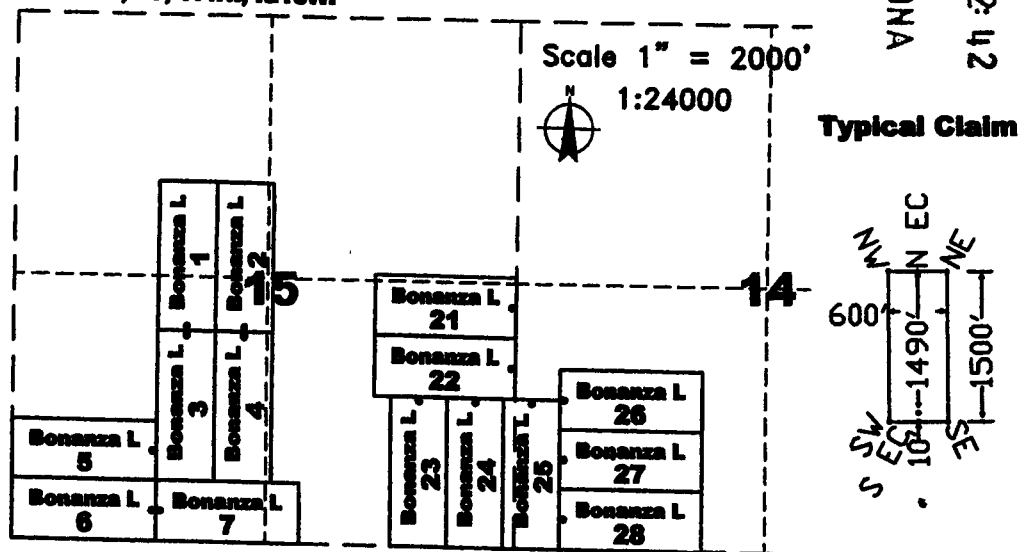
The northwest corner of this claim is approximately 12,136 feet west and 2,275 feet south of the surveyed Northwest corner of Section 18, Township 4 North, Range 12 West, Gila and Salt River Baseline and Meridian.

DATED AND POSTED on the ground this 1<sup>st</sup> day of September, 2016.

By: Art Johnson  
Art Johnson, Agent

RECEIVED  
BLM AZ DISTRICT OFFICE  
2016 OCT 12 P 2:42  
PHOENIX, ARIZONA

Sections 14, 15, T.4N., R.13W.



The above map depicts the Bonanza L 21 lode mining claim, which is located in Section 15, Township 4 North, Range 13 West, Gila and Salt River Baseline and Meridian, La Paz County, Arizona. The claim corners, end centers, and location monuments are marked by 2 inch by 2 inch by 5 foot wooden posts with aluminum tags. The bearings and distances between claims are as depicted on the map.

AHCH 39884

Recording requested by:  
Richard C. Moores II

When recorded return to:  
Carlin Trend Mining Services  
369 - 5<sup>th</sup> Street  
Elko, NV 89801

**LOCATION NOTICE FOR LODE MINING CLAIM**

NOTICE IS HEREBY GIVEN that the Bonanza L. 22 lode mining claim has been located by:  
Richard C. Moores, II 32769 Inverness Drive, Evergreen, Colorado, 80439


The general course of this claim is East - West, and it is situated in La Paz County, Arizona. This claim is 1500 feet in length and 600 feet in width. This claim runs from the location monument on which this location notice is posted approximately 1490 feet in a westerly direction to the West end line and 10 feet in an easterly direction to the East end line. This claim is marked by six additional monuments, one at each corner and one at the center of each end line.

The location monument on which this notice is posted is situated within Section 15, Township 4 North, Range 13 West, Gila and Salt River Baseline and Meridian, Arizona, and this claim occupies the following quarter section(s), section(s), Township and Range:

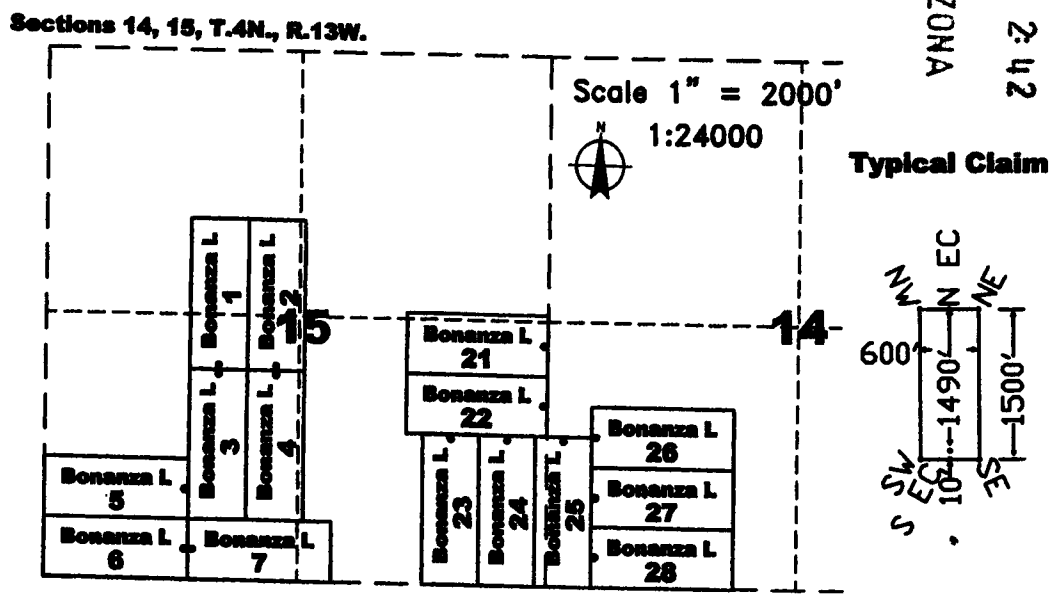
<u>1/4</u>	<u>Section</u>	<u>Township</u>	<u>Range</u>	<u>Meridian</u>
<u>SE</u>	<u>15</u>	4 North	13 West	Gila and Salt River
—	—	4 North	13 West	Gila and Salt River

The northwest corner of this claim is approximately 12,150 feet west and 2,875 feet south of the surveyed Northwest corner of Section 18, Township 4 North, Range 12 West, Gila and Salt River Baseline and Meridian.

DATED AND POSTED on the ground this 1<sup>st</sup> day of September, 2016.

By:   
Art Johnson, Agent

RECEIVED  
BLM AZ STATE OFFICE  
2016 OCT 12 P 2:42  
PHOENIX, ARIZONA



The above map depicts the Bonanza L. 22 lode mining claim, which is located in Section 15, Township 4 North, Range 13 West, Gila and Salt River Baseline and Meridian, La Paz County, Arizona. The claim corners, end centers, and location monuments are marked by 2 inch by 2 inch by 5 foot wooden posts with aluminum tags. The bearings and distances between claims are as depicted on the map.

Recording requested by:  
Richard C. Moores II

When recorded return to:  
Carlin Trend Mining Services  
369 - 5<sup>th</sup> Street  
Elko, NV 89801

### LOCATION NOTICE FOR LODE MINING CLAIM

NOTICE IS HEREBY GIVEN that the Bonanza L. 23 lode mining claim has been located by:  
Richard C. Moores, II 32769 Inverness Drive, Evergreen, Colorado, 80439

The general course of this claim is North-South, and it is situated in La Paz County, Arizona. This claim is 1500 feet in length and 600 feet in width. This claim runs from the location monument on which this location notice is posted approximately 1490 feet in a southerly direction to the South end line and 10 feet in a northerly direction to the North end line. This claim is marked by six additional monuments, one at each corner and one at the center of each end line.

The location monument on which this notice is posted is situated within Section 15, Township 4 North, Range 13 West, Gila and Salt River Baseline and Meridian, Arizona, and this claim occupies the following quarter section(s), Township and Range:

<u>1/4</u> <u>SE</u>	<u>Section</u> <u>15</u>	<u>Township</u> 4 North 4 North	<u>Range</u> 13 West 13 West	<u>Meridian</u> Gila and Salt River Gila and Salt River
-------------------------	-----------------------------	---------------------------------------	------------------------------------	---

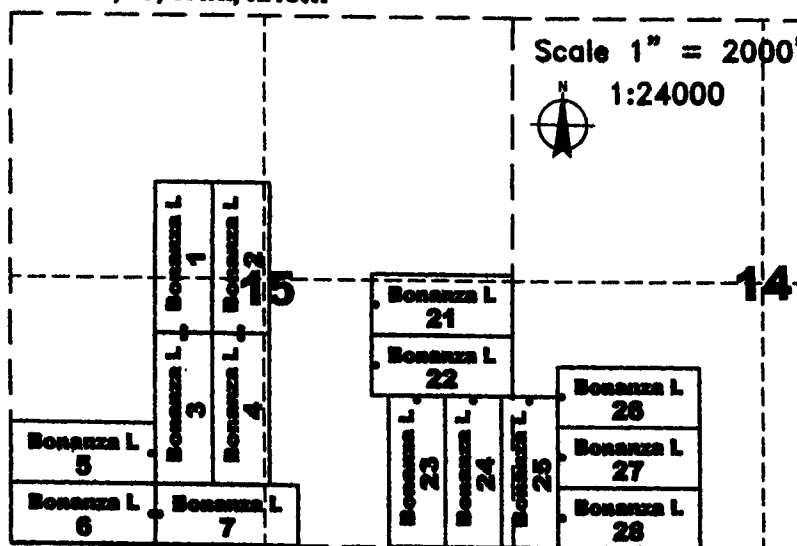
The northwest corner of this claim is approximately 11,986 feet west and 3,480 feet south of the surveyed Northwest corner of Section 18, Township 4 North, Range 12 West, Gila and Salt River Baseline and Meridian.

DATED AND POSTED on the ground this 1<sup>st</sup> day of September, 2016.

By: *Art Johnson*  
Art Johnson, Agent

RECEIVED  
BLM AZ STATE OFFICE  
2016 OCT 12 P 2:42  
PHOENIX, ARIZONA

Sections 14, 15, T.4N., R.13W.



The above map depicts the Bonanza L. 23 lode mining claim, which is located in Section 15, Township 4 North, Range 13 West, Gila and Salt River Baseline and Meridian, La Paz County, Arizona. The claim corners, end centers, and location monuments are marked by 2 inch by 2 inch by 5 foot wooden posts with aluminum tags. The bearings and distances between claims are as depicted on the map.

Recording requested by:  
Richard C. Moores II

When recorded return to:  
Carlin Trend Mining Services  
369 - 5<sup>th</sup> Street  
Elko, NV 89801

**LOCATION NOTICE FOR LODE MINING CLAIM**

NOTICE IS HEREBY GIVEN that the Bonanza L. 24 lode mining claim has been located by:  
Richard C. Moores, II 32769 Inverness Drive, Evergreen, Colorado, 80439

The general course of this claim is North-South, and it is situated in La Paz County, Arizona. This claim is 1500 feet in length and 600 feet in width. This claim runs from the location monument on which this location notice is posted approximately 1490 feet in a southerly direction to the South end line and 10 feet in a northerly direction to the North end line. This claim is marked by six additional monuments, one at each corner and one at the center of each end line.

The location monument on which this notice is posted is situated within Section 15, Township 4 North, Range 13 West, Gila and Salt River Baseline and Meridian, Arizona, and this claim occupies the following quarter section(s), section(s), Township and Range:

<u>1/4</u>	<u>Section</u>	<u>Township</u>	<u>Range</u>	<u>Meridian</u>
<u>SE</u>	<u>15</u>	4 North	13 West	Gila and Salt River
—	—	4 North	13 West	Gila and Salt River

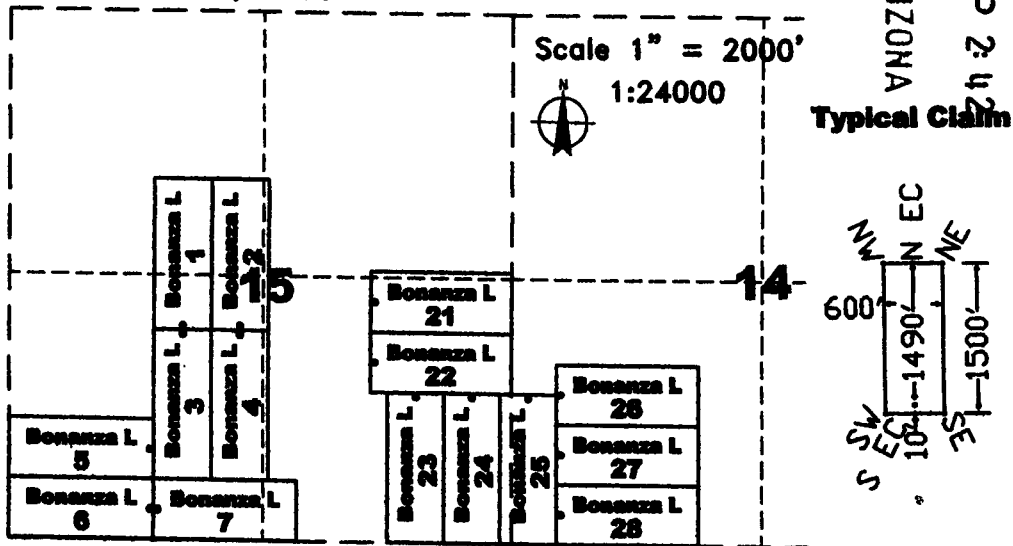
The northwest corner of this claim is approximately 11,387 feet west and 3,494 feet south of the surveyed Northwest corner of Section 18, Township 4 North, Range 12 West, Gila and Salt River Baseline and Meridian.

DATED AND POSTED on the ground this 15<sup>th</sup> day of September, 2016.

By: Art Johnson, Agent

RECEIVED  
BLM AZ STATE OFFICE  
2016 OCT 12 P 2:42 PM  
PHOENIX, ARIZONA

Sections 14, 15, T.4N., R.13W.



The above map depicts the Bonanza L. 24 lode mining claim, which is located in Section 15, Township 4 North, Range 13 West, Gila and Salt River Baseline and Meridian, La Paz County, Arizona. The claim corners, end centers, and location monuments are marked by 2 inch by 2 inch by 5 foot wooden posts with aluminum tags. The bearings and distances between claims are as depicted on the map.

ANIC 39881

Recording requested by:  
Richard C. Moores II

When recorded return to:  
Carlin Trend Mining Services  
369 - 5<sup>th</sup> Street  
Elko, NV 89801

**LOCATION NOTICE FOR LODE MINING CLAIM**

NOTICE IS HEREBY GIVEN that the Bonanza L. 25 lode mining claim has been located by:  
Richard C. Moores, II 32769 Inverness Drive, Evergreen, Colorado, 80439

The general course of this claim is North-South, and it is situated in La Paz County, Arizona. This claim is 1500 feet in length and 600 feet in width. This claim runs from the location monument on which this location notice is posted approximately 1490 feet in a southerly direction to the South end line and 10 feet in a northerly direction to the North end line. This claim is marked by six additional monuments, one at each corner and one at the center of each end line.

The location monument on which this notice is posted is situated within Section 14, Township 4 North, Range 13 West, Gila and Salt River Baseline and Meridian, Arizona, and this claim occupies the following quarter section(s), section(s), Township and Range:

<u>1/4</u>	<u>Section</u>	<u>Township</u>	<u>Range</u>	<u>Meridian</u>
<u>SE</u>	<u>15</u>	4 North	13 West	Gila and Salt River
<u>SW</u>	<u>14</u>	4 North	13 West	Gila and Salt River

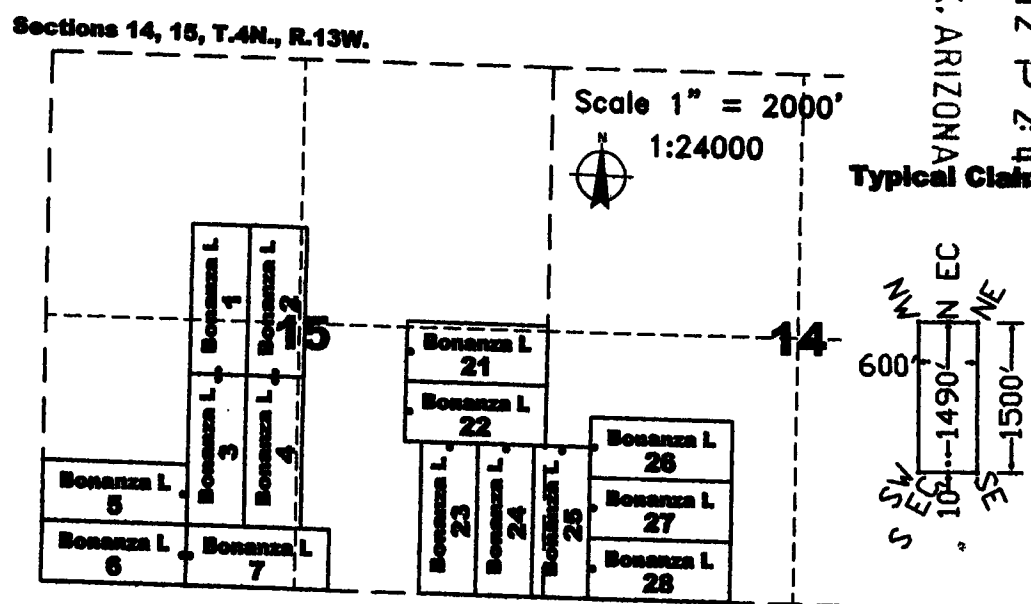
The northwest corner of this claim is approximately 10,787 feet west and 3508 feet south of the surveyed Northwest corner of Section 18, Township 4 North, Range 12 West, Gila and Salt River Baseline and Meridian.

DATED AND POSTED on the ground this 1<sup>st</sup> day of September, 2016.

By: Art Johnson  
Art Johnson, Agent

RECEIVED  
BLM AZ STATE OFFICE  
2016 OCT 12 P 2:44  
PHOENIX, ARIZONA

AHC 439888



The above map depicts the Bonanza L. 25 lode mining claim, which is located in Sections 14 and 15, Township 4 North, Range 13 West, Gila and Salt River Baseline and Meridian, La Paz County, Arizona. The claim corners, end centers, and location monuments are marked by 2 inch by 2 inch by 5 foot wooden posts with aluminum tags. The bearings and distances between claims are as depicted on the map.



Recording requested by:  
Richard C. Moores II

When recorded return to:  
Carlin Trend Mining Services  
369 - 5<sup>th</sup> Street  
Elko, NV 89801

**LOCATION NOTICE FOR LODE MINING CLAIM**

NOTICE IS HEREBY GIVEN that the Bonanza L. 26 lode mining claim has been located by:  
Richard C. Moores, II 32769 Inverness Drive, Evergreen, Colorado, 80439

The general course of this claim is East - West, and it is situated in La Paz County, Arizona. This claim is 1500 feet in length and 600 feet in width. This claim runs from the location monument on which this location notice is posted approximately 10 feet in a westerly direction to the West end line and 1490 feet in an easterly direction to the East end line. This claim is marked by six additional monuments, one at each corner and one at the center of each end line.

The location monument on which this notice is posted is situated within Section 14, Township 4 North, Range 13 West, Gila and Salt River Baseline and Meridian, Arizona, and this claim occupies the following quarter section(s), Township and Range:

<u>1/4</u>	<u>Section</u>	<u>Township</u>	<u>Range</u>	<u>Meridian</u>
<u>36</u>	<u>14</u>	4 North	13 West	Gila and Salt River
—	—	4 North	13 West	Gila and Salt River

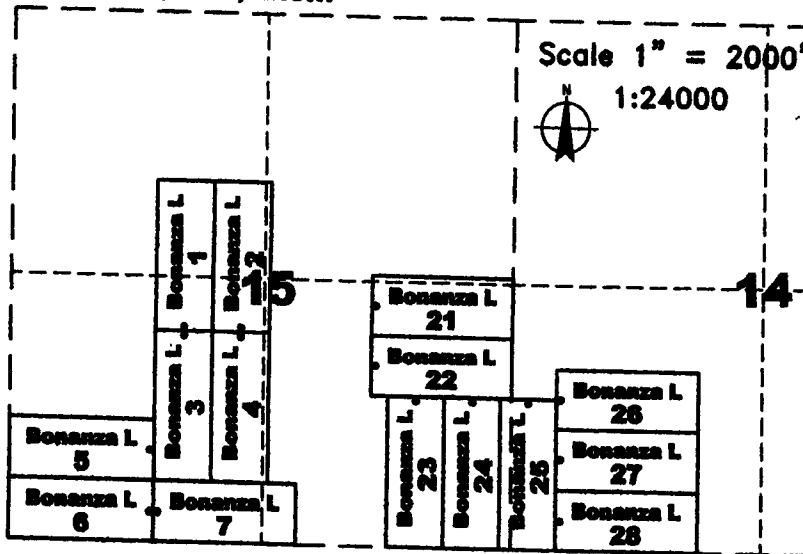
The northwest corner of this claim is approximately 13976 feet west and 11168 feet south of the surveyed Northwest corner of Section 18, Township 4 North, Range 12 West, Gila and Salt River Baseline and Meridian.

DATED AND POSTED on the ground this 2<sup>nd</sup> day of September, 2016.

By: Art Johnson  
Art Johnson, Agent

RECEIVED  
BLM ARIZONA OFFICE  
2016 OCT 12 P 2:42  
PHOENIX, ARIZONA

Sections 14, 15, T.4N., R.13W.



The above map depicts the Bonanza L. 26 lode mining claim, which is located in Section 14, Township 4 North, Range 13 West, Gila and Salt River Baseline and Meridian, La Paz County, Arizona. The claim corners, end centers, and location monuments are marked by 2 inch by 2 inch by 5 foot wooden posts with aluminum tags. The bearings and distances between claims are as depicted on the map.

AN10439889

Recording requested by:  
Richard C. Moores II

When recorded return to:  
Carlin Trend Mining Services  
369 - 5<sup>th</sup> Street  
Elko, NV 89801

**LOCATION NOTICE FOR LOE MINING CLAIM**

NOTICE IS HEREBY GIVEN that the Bonanza L 21 lode mining claim has been located by:  
Richard C. Moores, II 32769 Inverness Drive, Evergreen, Colorado, 80439

The general course of this claim is East - West, and it is situated in La Paz County, Arizona. This claim is 1500 feet in length and 600 feet in width. This claim runs from the location monument on which this location notice is posted approximately 10 feet in a westerly direction to the West end line and 1490 feet in an easterly direction to the East end line. This claim is marked by six additional monuments, one at each corner and one at the center of each end line.

The location monument on which this notice is posted is situated within Section 14, Township 4 North, Range 13 West, Gila and Salt River Baseline and Meridian, Arizona, and this claim occupies the following quarter section(s), section(s), Township and Range:

<u>1/4</u>	<u>Section</u>	<u>Township</u>	<u>Range</u>	<u>Meridian</u>
<u>SW</u>	<u>14</u>	4 North	13 West	Gila and Salt River
—	—	4 North	13 West	Gila and Salt River

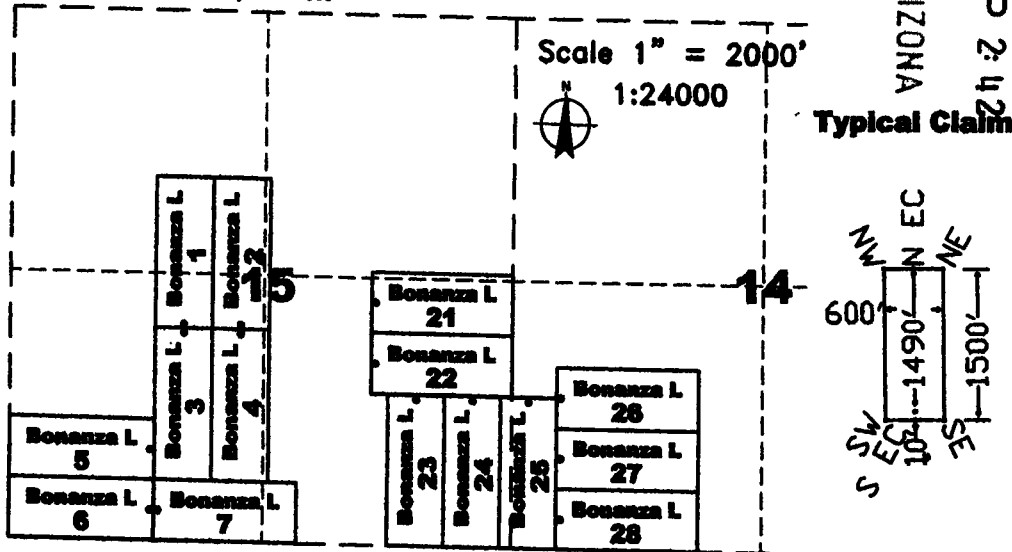
The northwest corner of this claim is approximately 10194 feet west and 3822 feet south of the surveyed Northwest corner of Section 18, Township 4 North, Range 12 West, Gila and Salt River Baseline and Meridian.

DATED AND POSTED on the ground this 2<sup>nd</sup> day of September, 2016.

By: [Signature]  
Art Johnson, Agent

RECEIVED  
BLM AZ STATE OFFICE  
2016 OCT 12 P 2:42 PM  
PHOENIX, ARIZONA

Sections 14, 15, T.4N., R.13W.



The above map depicts the Bonanza L 21 lode mining claim, which is located in Section 14, Township 4 North, Range 13 West, Gila and Salt River Baseline and Meridian, La Paz County, Arizona. The claim corners, end centers, and location monuments are marked by 2 inch by 2 inch by 5 foot wooden posts with aluminum tags. The bearings and distances between claims are as depicted on the map.

AN10439890

Recording requested by:  
Richard C. Moores II

When recorded return to:  
Carlin Trend Mining Services  
369 - 5<sup>th</sup> Street  
Elko, NV 89801

**LOCATION NOTICE FOR LODE MINING CLAIM**

NOTICE IS HEREBY GIVEN that the Bonanza L. 28 lode mining claim has been located by:  
Richard C. Moores, II 32769 Inverness Drive, Evergreen, Colorado, 80439

The general course of this claim is East - West, and it is situated in La Paz County, Arizona. This claim is 1500 feet in length and 600 feet in width. This claim runs from the location monument on which this location notice is posted approximately 10 feet in a westerly direction to the West end line and 1490 feet in an easterly direction to the East end line. This claim is marked by six additional monuments, one at each corner and one at the center of each end line.

The location monument on which this notice is posted is situated within Section 14, Township 4 North, Range 13 West, Gila and Salt River Baseline and Meridian, Arizona, and this claim occupies the following quarter section(s), Township and Range:

<u>1/4</u>	<u>Section</u>	<u>Township</u>	<u>Range</u>	<u>Meridian</u>
<u>SW</u>	<u>14</u>	4 North	13 West	Gila and Salt River
---	---	4 North	13 West	Gila and Salt River

The northwest corner of this claim is approximately 10208 feet west and 4422 feet south of the surveyed Northwest corner of Section 18, Township 4 North, Range 12 West, Gila and Salt River Baseline and Meridian.

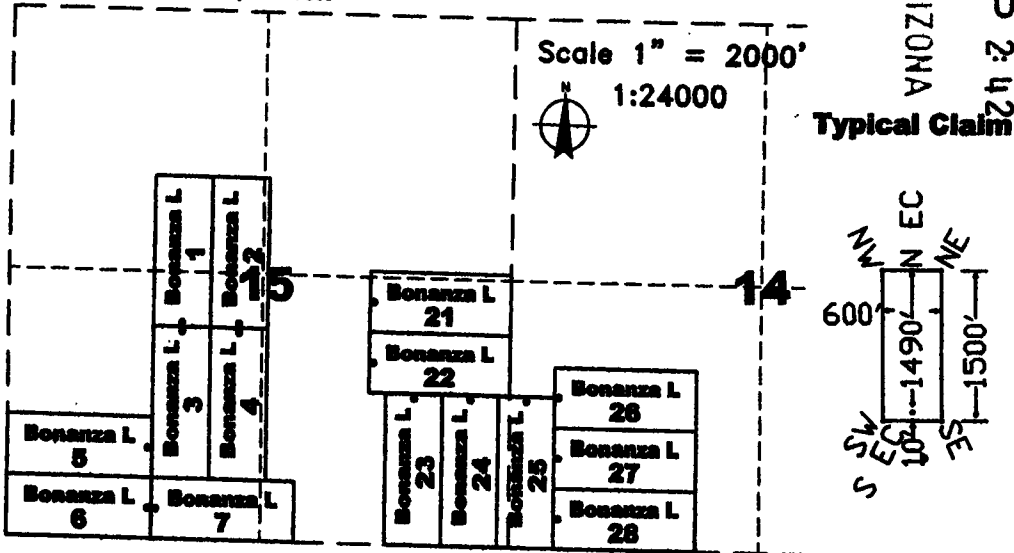
DATED AND POSTED on the ground this 2<sup>nd</sup> day of September/2016.

By: Art Johnson  
Art Johnson, Agent

RECEIVED  
BLM AZ STATE OFFICE  
2016 OCT 12 P 2:42  
PHOENIX, ARIZONA

AHC439891

Sections 14, 15, T.4N., R.13W.



The above map depicts the Bonanza L. 28 lode mining claim, which is located in Section 14, Township 4 North, Range 13 West, Gila and Salt River Baseline and Meridian, La Paz County, Arizona. The claim corners, end centers, and location monuments are marked by 2 inch by 2 inch by 5 foot wooden posts with aluminum tags. The bearings and distances between claims are as depicted on the map.

Recording requested by:  
Richard C. Moores II

When recorded return to:  
Carlin Trend Mining Services  
369 - 5<sup>th</sup> Street  
Elko, NV 89801

**LOCATION NOTICE FOR LODE MINING CLAIM**

NOTICE IS HEREBY GIVEN that the Bonanza L 29 lode mining claim has been located by:  
Richard C. Moores, II 32769 Inverness Drive, Evergreen, Colorado, 80439

The general course of this claim is North-South, and it is situated in La Paz County, Arizona. This claim is 1500 feet in length and 600 feet in width. This claim runs from the location monument on which this location notice is posted approximately 10 feet in a southerly direction to the South end line and 1490 feet in a northerly direction to the North end line. This claim is marked by six additional monuments, one at each corner and one at the center of each end line.

The location monument on which this notice is posted is situated within Section 23, Township 4 North, Range 13 West, Gila and Salt River Baseline and Meridian, Arizona, and this claim occupies the following quarter section(s), Township and Range:

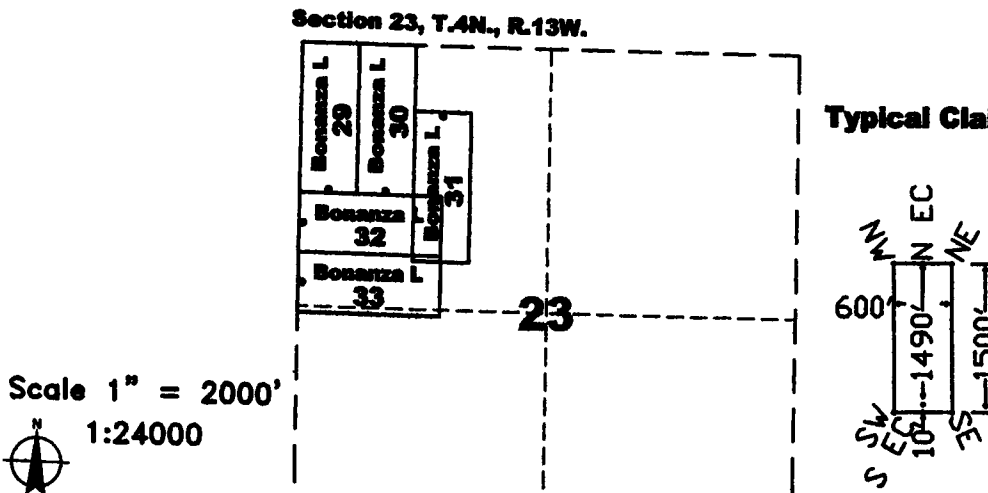
<u>1/4</u>	<u>Section</u>	<u>Township</u>	<u>Range</u>	<u>Meridian</u>
<u>NW</u>	<u>23</u>	4 North	13 West	Gila and Salt River
—	—	4 North	13 West	Gila and Salt River

The northwest corner of this claim is approximately 10,700 feet west and 5,011 feet south of the surveyed Northwest corner of Section 18, Township 4 North, Range 12 West, Gila and Salt River Baseline and Meridian.

DATED AND POSTED on the ground this 2<sup>nd</sup> day of September, 2016.

By: Art Johnson  
Art Johnson, Agent

RECEIVED  
BLM AZ DISTRICT OFFICE  
2016 OCT 12 P 2:42  
PHOENIX, ARIZONA



The above map depicts the Bonanza L 29 lode mining claim, which is located in Section 23, Township 4 North, Range 13 West, Gila and Salt River Baseline and Meridian, La Paz County, Arizona. The claim corners, end centers, and location monuments are marked by 2 inch by 2 inch by 5 foot wooden posts with aluminum tags. The bearings and distances between claims are as depicted on the map.

AH0439892

Recording requested by:  
Richard C. Moores II

When recorded return to:  
Carlin Trend Mining Services  
369 - 5<sup>th</sup> Street  
Elko, NV 89801

**LOCATION NOTICE FOR LODE MINING CLAIM**

NOTICE IS HEREBY GIVEN that the Bonanza L 30 lode mining claim has been located by:  
Richard C. Moores, II 32769 Inverness Drive, Evergreen, Colorado, 80439

The general course of this claim is North-South, and it is situated in La Paz County, Arizona. This claim is 1500 feet in length and 600 feet in width. This claim runs from the location monument on which this location notice is posted approximately 10 feet in a southerly direction to the South end line and 1490 feet in a northerly direction to the North end line. This claim is marked by six additional monuments, one at each corner and one at the center of each end line.

The location monument on which this notice is posted is situated within Section 23, Township 4 North, Range 13 West, Gila and Salt River Baseline and Meridian, Arizona, and this claim occupies the following quarter section(s), Township and Range:

<u>1/4</u>	<u>Section</u>	<u>Township</u>	<u>Range</u>	<u>Meridian</u>
<u>NW</u>	<u>23</u>	4 North	13 West	Gila and Salt River
—	—	4 North	13 West	Gila and Salt River

The northwest corner of this claim is approximately 10,100 feet west and 5,024 feet south of the surveyed Northwest corner of Section 18, Township 4 North, Range 12 West, Gila and Salt River Baseline and Meridian.

DATED AND POSTED on the ground this 2<sup>nd</sup> day of September, 2016.

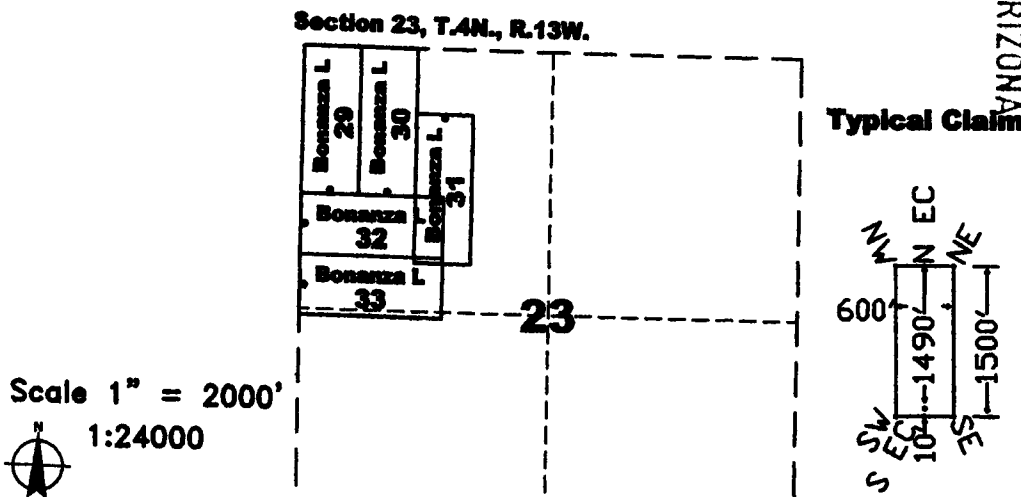
By: Art Johnson  
Art Johnson, Agent

PHOENIX, ARIZONA

2016 OCT 12 P 2:42

RECEIVED  
BLM AZ DIST OFFICE

AHC439893



The above map depicts the Bonanza L 30 lode mining claim, which is located in Section 23, Township 4 North, Range 13 West, Gila and Salt River Baseline and Meridian, La Paz County, Arizona. The claim corners, end centers, and location monuments are marked by 2 inch by 2 inch by 5 foot wooden posts with aluminum tags. The bearings and distances between claims are as depicted on the map.

Recording requested by:  
Richard C. Moores II

When recorded return to:  
Carlin Trend Mining Services  
369 - 5<sup>th</sup> Street  
Elko, NV 89801

**LOCATION NOTICE FOR LODE MINING CLAIM**

NOTICE IS HEREBY GIVEN that the Bonanza L 31 lode mining claim has been located by:  
Richard C. Moores, II 32769 Inverness Drive, Evergreen, Colorado, 80439

The general course of this claim is North-South, and it is situated in La Paz County, Arizona. This claim is 1500 feet in length and 600 feet in width. This claim runs from the location monument on which this location notice is posted approximately 1490 feet in a southerly direction to the South end line and 10 feet in a northerly direction to the North end line. This claim is marked by six additional monuments, one at each corner and one at the center of each end line.

The location monument on which this notice is posted is situated within Section 23, Township 4 North, Range 13 West, Gila and Salt River Baseline and Meridian, Arizona, and this claim occupies the following quarter section(s), Township and Range:

<u>1/4</u>	<u>Section</u>	<u>Township</u>	<u>Range</u>	<u>Meridian</u>
<u>NW</u>	<u>23</u>	4 North	13 West	Gila and Salt River
—	—	4 North	13 West	Gila and Salt River

The northwest corner of this claim is approximately 9,516 feet west and 5,696 feet south of the surveyed Northwest corner of Section 18, Township 4 North, Range 12 West, Gila and Salt River Baseline and Meridian.

DATED AND POSTED on the ground this 2<sup>nd</sup> day of September, 2016.

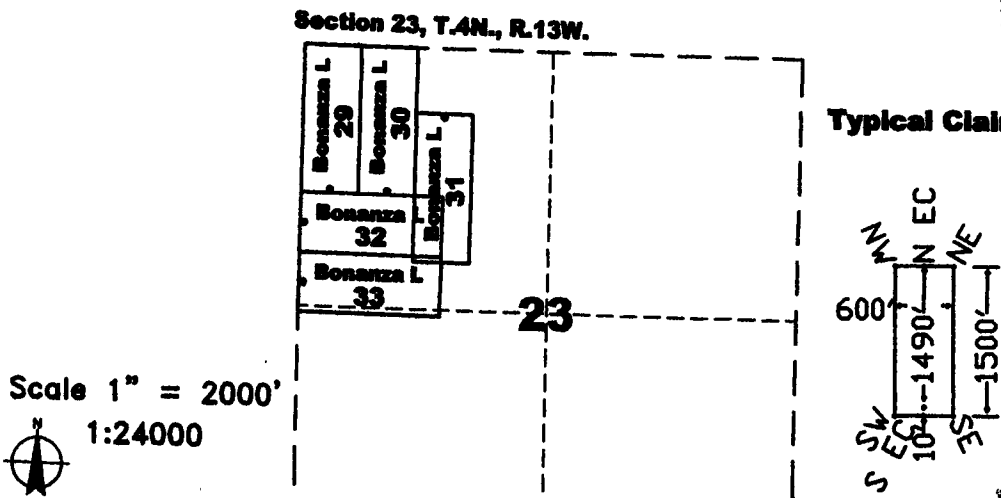
By:   
Art Johnson, Agent

PHOENIX, ARIZONA

2016 OCT 12 P 2:43

RECEIVED  
BLM AZ STATE OFFICE

AN10439894



The above map depicts the Bonanza L 31 lode mining claim, which is located in Section 23, Township 4 North, Range 13 West, Gila and Salt River Baseline and Meridian, La Paz County, Arizona. The claim corners, end centers, and location monuments are marked by 2 inch by 2 inch by 5 foot wooden posts with aluminum tags. The bearings and distances between claims are as depicted on the map.

Recording requested by:  
Richard C. Moores II

When recorded return to:  
Carlin Trend Mining Services  
369 - 5<sup>th</sup> Street  
Elko, NV 89801

**LOCATION NOTICE FOR LODE MINING CLAIM**

NOTICE IS HEREBY GIVEN that the Bonanza L. 32 lode mining claim has been located by:  
Richard C. Moores, II 32769 Inverness Drive, Evergreen, Colorado, 80439

The general course of this claim is East - West, and it is situated in La Paz County, Arizona. This claim is 1500 feet in length and 600 feet in width. This claim runs from the location monument on which this location notice is posted approximately 10 feet in a westerly direction to the West end line and 1490 feet in an easterly direction to the East end line. This claim is marked by six additional monuments, one at each corner and one at the center of each end line.

The location monument on which this notice is posted is situated within Section 23, Township 4 North, Range 13 West, Gila and Salt River Baseline and Meridian, Arizona, and this claim occupies the following quarter section(s), section(s), Township and Range:

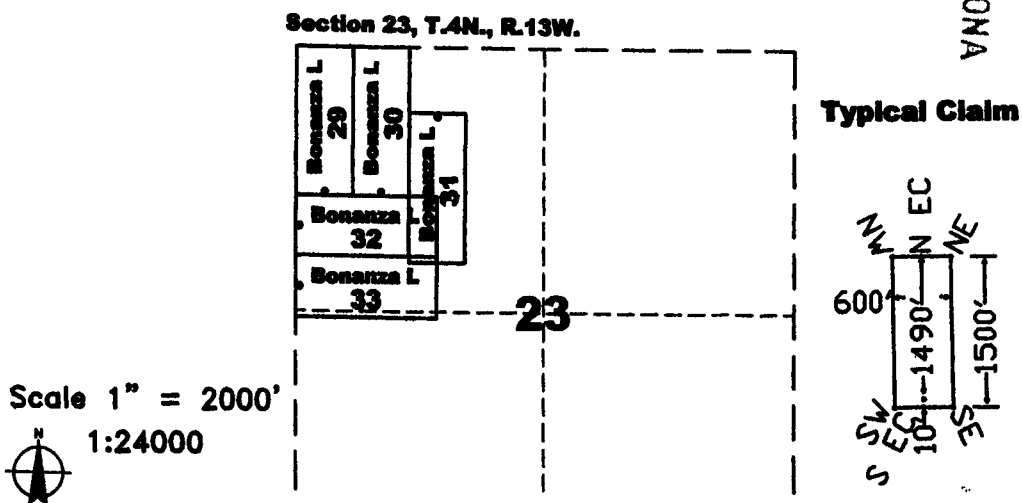
<u>1/4</u>	<u>Section</u>	<u>Township</u>	<u>Range</u>	<u>Meridian</u>
<u>11W</u>	<u>23</u>	4 North	13 West	Gila and Salt River
—	—	4 North	13 West	Gila and Salt River

The northwest corner of this claim is approximately 10,735 feet west and 6509 feet south of the surveyed Northwest corner of Section 18, Township 4 North, Range 12 West, Gila and Salt River Baseline and Meridian.

DATED AND POSTED on the ground this 2<sup>nd</sup> day of September, 2016.

By:   
Art Johnson, Agent

RECEIVED  
BLM AZ STATE OFFICE  
2016 OCT 12 P 2:43  
PHOENIX, ARIZONA



The above map depicts the Bonanza L. 32 lode mining claim, which is located in Section 23, Township 4 North, Range 13 West, Gila and Salt River Baseline and Meridian, La Paz County, Arizona. The claim corners, end centers, and location monuments are marked by 2 inch by 2 inch by 5 foot wooden posts with aluminum tags. The bearings and distances between claims are as depicted on the map.

AHC 439895

Recording requested by:  
Richard C. Moores II

When recorded return to:  
Carlin Trend Mining Services  
369 - 5<sup>th</sup> Street  
Elko, NV 89801

**LOCATION NOTICE FOR LODE MINING CLAIM**

NOTICE IS HEREBY GIVEN that the Bonanza L. 33 lode mining claim has been located by:  
Richard C. Moores, II 32769 Inverness Drive, Evergreen, Colorado, 80439

The general course of this claim is East - West, and it is situated in La Paz County, Arizona. This claim is 1500 feet in length and 600 feet in width. This claim runs from the location monument on which this location notice is posted approximately 100 feet in a westerly direction to the West end line and 1400 feet in an easterly direction to the East end line. This claim is marked by six additional monuments, one at each corner and one at the center of each end line.

The location monument on which this notice is posted is situated within Section 23, Township 4 North, Range 13 West, Gila and Salt River Baseline and Meridian, Arizona, and this claim occupies the following quarter section(s), Township and Range:

<u>1/4</u>	<u>Section</u>	<u>Township</u>	<u>Range</u>	<u>Meridian</u>
<u>QW</u>	<u>23</u>	4 North	13 West	Gila and Salt River
<u>SW</u>	<u>23</u>	4 North	13 West	Gila and Salt River

The northwest corner of this claim is approximately 10,749 feet west and 7,109 feet south of the surveyed Northwest corner of Section 18, Township 4 North, Range 12 West, Gila and Salt River Baseline and Meridian.

DATED AND POSTED on the ground this 2<sup>nd</sup> day of September, 2016.

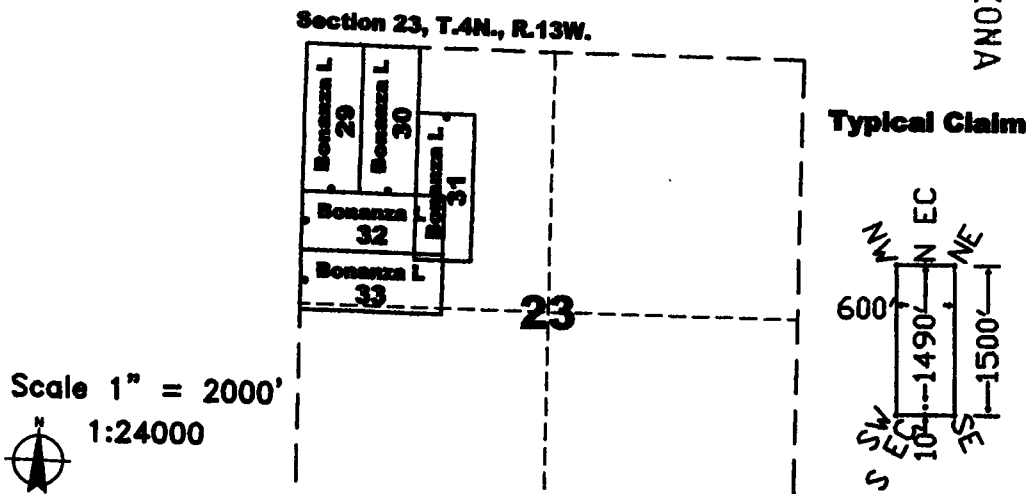
By: Art Johnson  
Art Johnson, Agent

PHOENIX, ARIZONA

2016 OCT 12 P 2:43

RECEIVED  
BLM AZ STATE OFFICE

AHC439896



The above map depicts the Bonanza L. 33 lode mining claim, which is located in Section 23, Township 4 North, Range 13 West, Gila and Salt River Baseline and Meridian, La Paz County, Arizona. The claim corners, end centers, and location monuments are marked by 2 inch by 2 inch by 5 foot wooden posts with aluminum tags. The bearings and distances between claims are as depicted on the map.



Recording requested by:  
Richard C. Moores II

When recorded return to:  
Carlin Trend Mining Services  
369 - 5<sup>th</sup> Street  
Elko, NV 89801

**AMENDED CERTIFICATE OF LOCATION  
PLACER MINING CLAIM**

Bureau of Land Management AMC Number 439897  
La Paz County Recorder Doc. Number 2016-03606

NOTICE IS HEREBY GIVEN that the Bonanza L 34 lode mining claim has been located by:  
Richard C. Moores, II 32769 Inverness Drive, Evergreen, Colorado, 80439

The general course of this claim is Northwest - Southeast, and it is situated in La Paz County, Arizona. This claim is 1500 feet in length and 600 feet in width. This claim runs from the location monument on which this location notice is posted approximately 1490 feet in a North 48° West direction to the West end line and 10 feet in a South 48° East direction to the East end line and 300 feet in a North 42° East direction to the North end line and 300 feet in a South 42° West direction to the South end line. This claim is marked by six additional monuments, one at each corner and one at the center of each end line.

The location monument on which this notice is posted is situated within Section 22, Township 4 North, Range 13 West, Gila and Salt River Baseline and Meridian, Arizona, and this claim occupies the following quarter section(s), section(s), Township and Range:

<u>1/4</u>	<u>Section</u>	<u>Township</u>	<u>Range</u>	<u>Meridian</u>
<u>NE</u>	<u>22</u>	4 North	13 West	Gila and Salt River
<u>SE</u>	<u>22</u>	4 North	13 West	Gila and Salt River
---	---	4 North	13 West	Gila and Salt River
---	---	4 North	13 West	Gila and Salt River

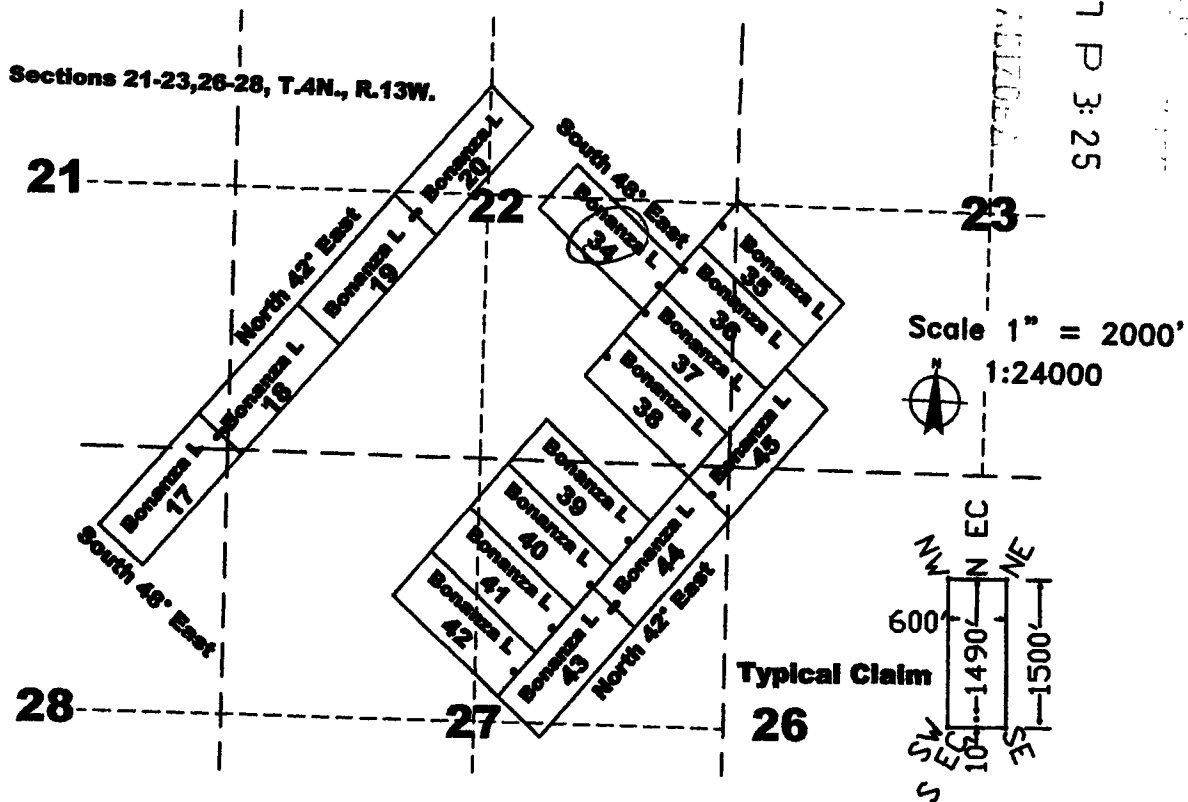
The northwest corner of this claim is approximately 12458 feet west and 7275 feet south of the surveyed Northwest corner of Section 18, Township 4 North, Range 12 West, Gila and Salt River Baseline and Meridian.

DATED AND POSTED on the ground this 3<sup>rd</sup> day of September, 2016.

By: Sandi Sullivan  
Sandi Sullivan, Agent

RECEIVED  
 2017 AUG -7 P 3:25  
 COUNTY RECORDER

Amc 439897



The above map depicts the Bonanza L 34 lode mining claim, which is located in Section(s) 22, Township 4 North, Range 13 West, Gila and Salt River Baseline and Meridian, La Paz County, Arizona. The claim corners, end centers, and location monuments are marked by 2 inch by 2 inch by 5 foot wooden posts with aluminum tags. The bearings and distances between claims are as depicted on the map.

Recording requested by:  
Richard C. Moores II

When recorded return to:  
Carlin Trend Mining Services  
369 - 5<sup>th</sup> Street  
Elko, NV 89801

**LOCATION NOTICE FOR LODE MINING CLAIM**

NOTICE IS HEREBY GIVEN that the Bonanza L. 34 lode mining claim has been located by:  
Richard C. Moores, II 32769 Inverness Drive, Evergreen, Colorado, 80439

The general course of this claim is Northwest - Southeast, and it is situated in La Paz County, Arizona. This claim is 1500 feet in length and 600 feet in width. This claim runs from the location monument on which this location notice is posted approximately 1490 feet in a North 45° West direction to the West end line and 10 feet in an South 45° East direction to the East end line. This claim is marked by six additional monuments, one at each corner and one at the center of each end line.

The location monument on which this notice is posted is situated within Section 22, Township 4 North, Range 13 West, Gila and Salt River Baseline and Meridian, Arizona, and this claim occupies the following quarter section(s), section(s), Township and Range:

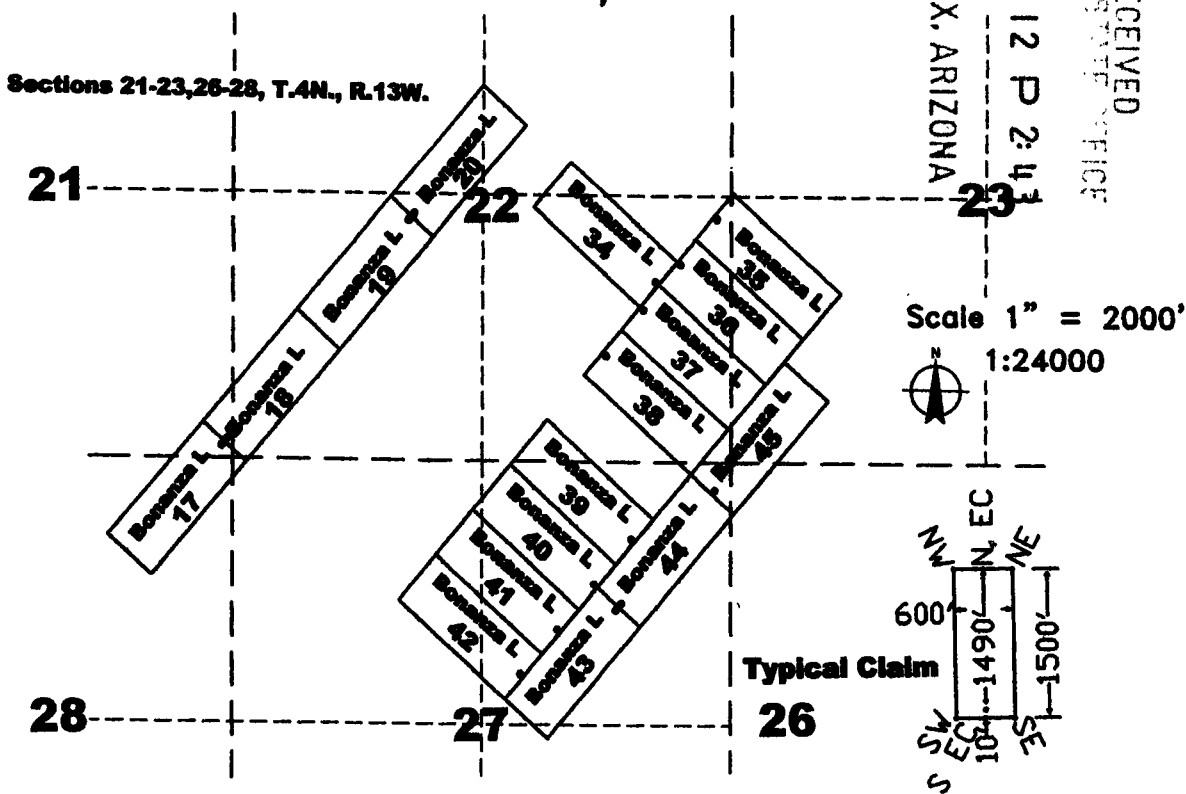
<u>1/4</u>	<u>Section</u>	<u>Township</u>	<u>Range</u>	<u>Meridian</u>
<u>NE</u>	<u>22</u>	4 North	13 West	Gila and Salt River
<u>SE</u>	<u>22</u>	4 North	13 West	Gila and Salt River
---	---	4 North	13 West	Gila and Salt River
---	---	4 North	13 West	Gila and Salt River

The northwest corner of this claim is approximately 12,458 feet west and 7,275 feet south of the surveyed Northwest corner of Section 18, Township 4 North, Range 12 West, Gila and Salt River Baseline and Meridian.

DATED AND POSTED on the ground this 3<sup>rd</sup> day of September, 2016.

By: Art Johnson  
Art Johnson, Agent

RECEIVED  
BLM AZ STATE OFFICE  
2016 OCT 12 P 2:43  
PHOENIX, ARIZONA



The above map depicts the Bonanza L. 34 lode mining claim, which is located in Section(s) 22, Township 4 North, Range 13 West, Gila and Salt River Baseline and Meridian, La Paz County, Arizona. The claim corners, end centers, and location monuments are marked by 2 inch by 2 inch by 5 foot wooden posts with aluminum tags. The bearings and distances between claims are as depicted on the map.

ATTC 439897

Recording requested by:  
Richard C. Moores II

When recorded return to:  
Carlin Trend Mining Services  
369 - 5<sup>th</sup> Street  
Elko, NV 89801

**AMENDED CERTIFICATE OF LOCATION  
PLACER MINING CLAIM**

Bureau of Land Management AMC Number 439898  
La Paz County Recorder Doc. Number 2016-03607

NOTICE IS HEREBY GIVEN that the Bonanza L 35 lode mining claim has been located by:  
Richard C. Moores, II 32769 Inverness Drive, Evergreen, Colorado, 80439

The general course of this claim is Northwest - Southeast, and it is situated in La Paz County, Arizona. This claim is 1500 feet in length and 600 feet in width. This claim runs from the location monument on which this location notice is posted approximately 10 feet in a North 48° West direction to the West end line and 1490 feet in a South 48° East direction to the East end line and 300 feet in a North 42° East direction to the North end line and 300 feet in a South 42° West direction to the South end line. This claim is marked by six additional monuments, one at each corner and one at the center of each end line.

The location monument on which this notice is posted is situated within Section 22, Township 4 North, Range 13 West, Gila and Salt River Baseline and Meridian, Arizona, and this claim occupies the following quarter section(s), section(s), Township and Range:

1/4	Section	Township	Range	Meridian
<u>SE</u>	<u>22</u>	4 North	13 West	Gila and Salt River
<u>SW</u>	<u>23</u>	4 North	13 West	Gila and Salt River
---	---	4 North	13 West	Gila and Salt River
---	---	4 North	13 West	Gila and Salt River

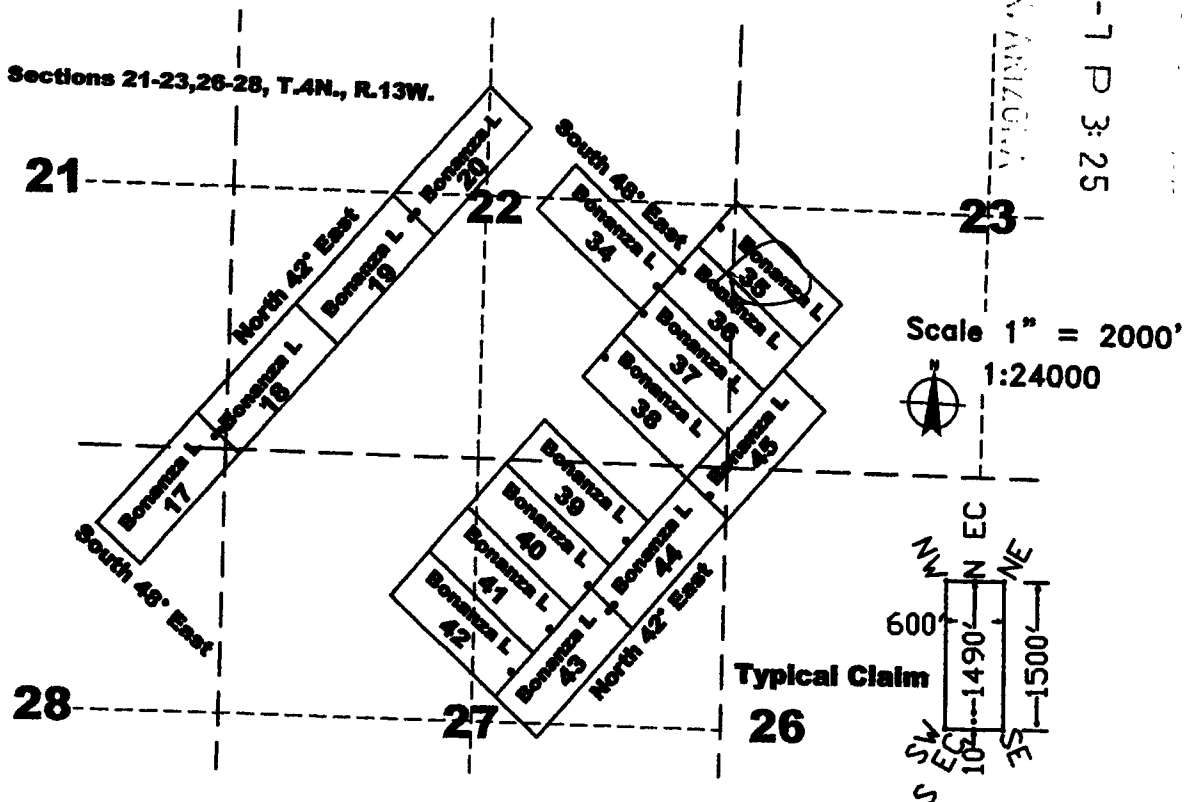
The northwest corner of this claim is approximately 10708 feet west and 7652 feet south of the surveyed Northwest corner of Section 18, Township 4 North, Range 12 West, Gila and Salt River Baseline and Meridian.

DATED AND POSTED on the ground this 3<sup>rd</sup> day of September, 2016.

By: Sandi Sullivan  
Sandi Sullivan, Agent

2017 AUG - 1 P 3: 25

AMC 439898



The above map depicts the Bonanza L 35 lode mining claim, which is located in Section(s) 22, 23, Township 4 North, Range 13 West, Gila and Salt River Baseline and Meridian, La Paz County, Arizona. The claim corners, end centers, and location monuments are marked by 2 inch by 2 inch by 5 foot wooden posts with aluminum tags. The bearings and distances between claims are as depicted on the map.

Recording requested by:  
Richard C. Moores II

When recorded return to:  
Carlin Trend Mining Services  
369 - 5<sup>th</sup> Street  
Elko, NV 89801

**LOCATION NOTICE FOR LODE MINING CLAIM**

NOTICE IS HEREBY GIVEN that the Bonanza L. 35 lode mining claim has been located by:  
Richard C. Moores, II 32769 Inverness Drive, Evergreen, Colorado, 80439

The general course of this claim is Northwest - Southeast, and it is situated in La Paz County, Arizona. This claim is 1500 feet in length and 600 feet in width. This claim runs from the location monument on which this location notice is posted approximately 10 feet in a North 45° West direction to the West end line and 1490 feet in an South 45° East direction to the East end line. This claim is marked by six additional monuments, one at each corner and one at the center of each end line.

The location monument on which this notice is posted is situated within Section 22, Township 4 North, Range 13 West, Gila and Salt River Baseline and Meridian, Arizona, and this claim occupies the following quarter section(s), section(s), Township and Range:

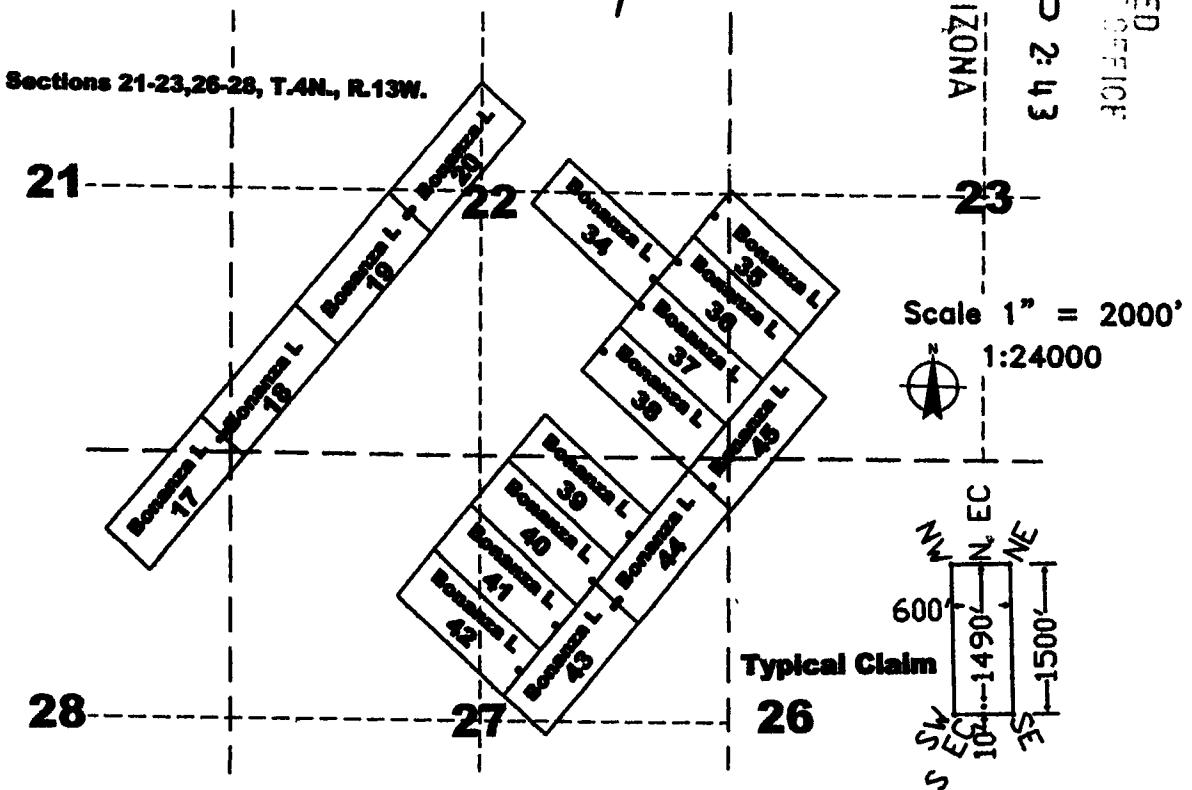
<u>1/4</u>	<u>Section</u>	<u>Township</u>	<u>Range</u>	<u>Meridian</u>
<u>SE</u>	<u>22</u>	4 North	13 West	Gila and Salt River
<u>SW</u>	<u>23</u>	4 North	13 West	Gila and Salt River
---	---	4 North	13 West	Gila and Salt River
---	---	4 North	13 West	Gila and Salt River

The northwest corner of this claim is approximately 10,708 feet west and 7,652 feet south of the surveyed Northwest corner of Section 18, Township 4 North, Range 12 West, Gila and Salt River Baseline and Meridian.

DATED AND POSTED on the ground this 3<sup>rd</sup> day of September, 2016.

By: [Signature]  
Art Johnson, Agent

RECEIVED  
BLM AZ STATE OFFICE  
2016 OCT 12 P 2:43  
PHOENIX, ARIZONA



The above map depicts the Bonanza L. 35 lode mining claim, which is located in Section(s) 22, 23, Township 4 North, Range 13 West, Gila and Salt River Baseline and Meridian, La Paz County, Arizona. The claim corners, end centers, and location monuments are marked by 2 inch by 2 inch by 5 foot wooden posts with aluminum tags. The bearings and distances between claims are as depicted on the map.

AHC 439898

Recording requested by:  
Richard C. Moores II

When recorded return to:  
Carlin Trend Mining Services  
369 - 5th Street  
Elko, NV 89801

**AMENDED CERTIFICATE OF LOCATION  
PLACER MINING CLAIM**

Bureau of Land Management AMC Number 439899  
La Paz County Recorder Doc. Number 2016-03608

NOTICE IS HEREBY GIVEN that the Bonanza L 36 lode mining claim has been located by:  
Richard C. Moores, II 32769 Inverness Drive, Evergreen, Colorado, 80439

The general course of this claim is Northwest - Southeast, and it is situated in La Paz County, Arizona. This claim is 1500 feet in length and 600 feet in width. This claim runs from the location monument on which this location notice is posted approximately 10 feet in a North 48° West direction to the West end line and 1490 feet in a South 48° East direction to the East end line and 300 feet in a North 42° East direction to the North end line and 300 feet in a South 42° West direction to the South end line. This claim is marked by six additional monuments, one at each corner and one at the center of each end line.

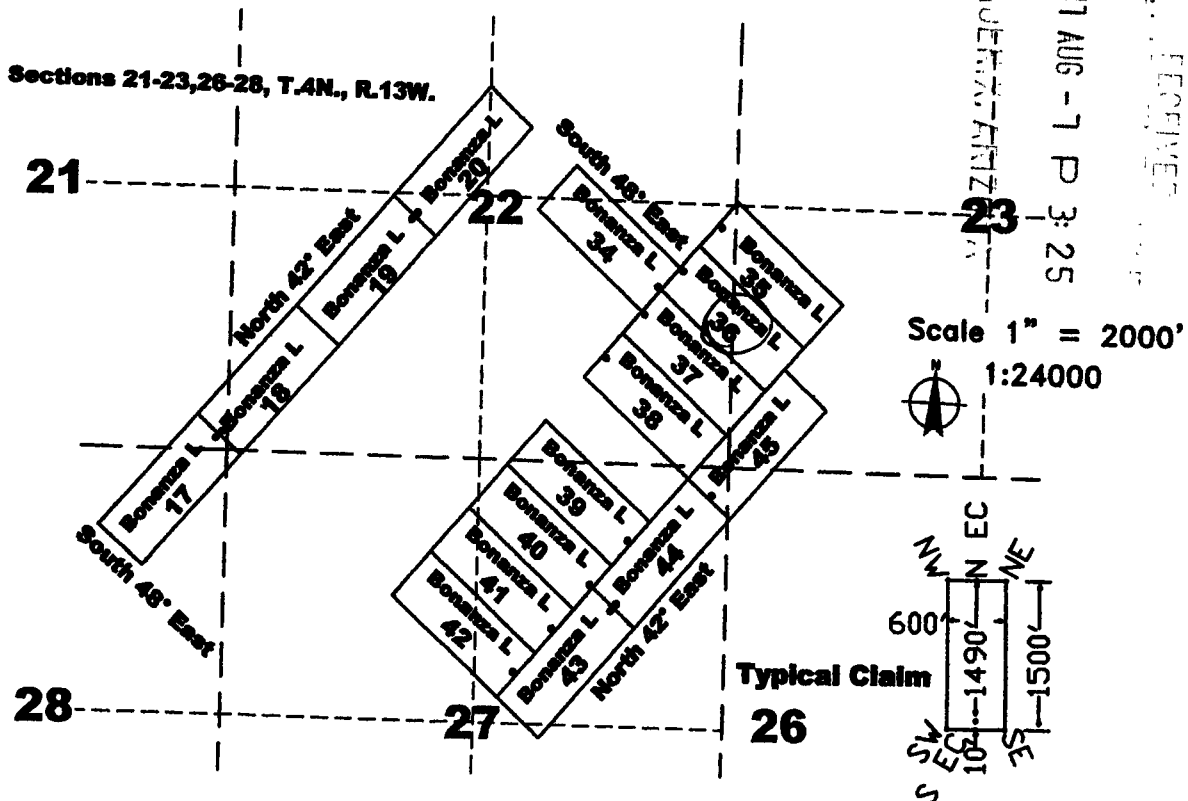
The location monument on which this notice is posted is situated within Section 22, Township 4 North, Range 13 West, Gila and Salt River Baseline and Meridian, Arizona, and this claim occupies the following quarter section(s), section(s), Township and Range:

1/4	Section	Township	Range	Meridian
<u>SE</u>	<u>22</u>	4 North	13 West	Gila and Salt River
<u>SW</u>	<u>23</u>	4 North	13 West	Gila and Salt River
---	---	4 North	13 West	Gila and Salt River
---	---	4 North	13 West	Gila and Salt River

The northwest corner of this claim is approximately 11147 feet west and 8064 feet south of the surveyed Northwest corner of Section 18, Township 4 North, Range 12 West, Gila and Salt River Baseline and Meridian.

DATED AND POSTED on the ground this 3rd day of September, 2016.

By: Sandi Sullivan  
Sandi Sullivan, Agent



The above map depicts the Bonanza L 36 lode mining claim, which is located in Section(s) 22, 23, Township 4 North, Range 13 West, Gila and Salt River Baseline and Meridian, La Paz County, Arizona. The claim corners, end centers, and location monuments are marked by 2 inch by 2 inch by 5 foot wooden posts with aluminum tags. The bearings and distances between claims are as depicted on the map.

AMC 439899

Recording requested by:  
Richard C. Moores II

When recorded return to:  
Carlin Trend Mining Services  
369 - 5<sup>th</sup> Street  
Elko, NV 89801

**LOCATION NOTICE FOR LODE MINING CLAIM**

NOTICE IS HEREBY GIVEN that the Bonanza L. 36 lode mining claim has been located by:  
Richard C. Moores, II 32769 Inverness Drive, Evergreen, Colorado, 80439

The general course of this claim is Northwest - Southeast, and it is situated in La Paz County, Arizona. This claim is 1500 feet in length and 600 feet in width. This claim runs from the location monument on which this location notice is posted approximately 10 feet in a North 45° West direction to the West end line and 1490 feet in an South 45° East direction to the East end line. This claim is marked by six additional monuments, one at each corner and one at the center of each end line.

The location monument on which this notice is posted is situated within Section 22, Township 4 North, Range 13 West, Gila and Salt River Baseline and Meridian, Arizona, and this claim occupies the following quarter section(s), section(s), Township and Range:

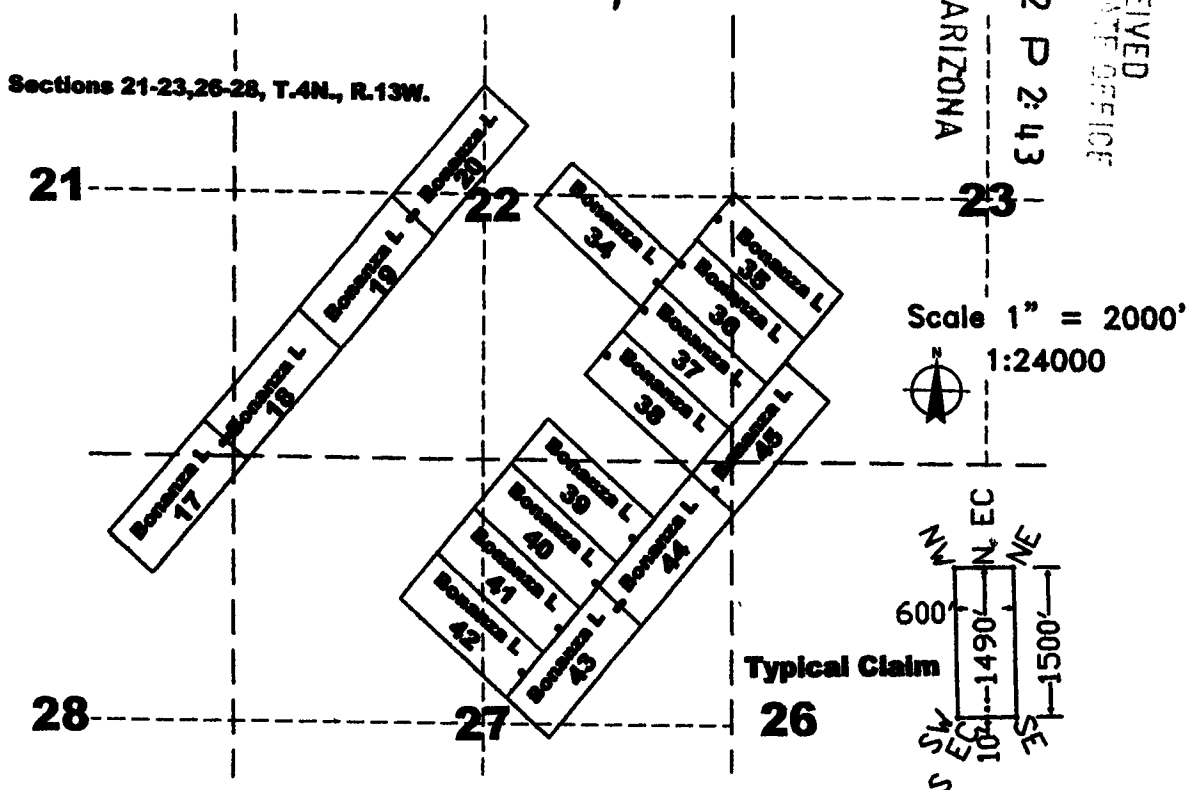
<u>1/4</u>	<u>Section</u>	<u>Township</u>	<u>Range</u>	<u>Meridian</u>
<u>SE</u>	<u>22</u>	4 North	13 West	Gila and Salt River
<u>SW</u>	<u>23</u>	4 North	13 West	Gila and Salt River
---	---	4 North	13 West	Gila and Salt River
---	---	4 North	13 West	Gila and Salt River

The northwest corner of this claim is approximately 11147 feet west and 8064 feet south of the surveyed Northwest corner of Section 18, Township 4 North, Range 12 West, Gila and Salt River Baseline and Meridian.

DATED AND POSTED on the ground this 3<sup>rd</sup> day of September, 2016.

By: Art Johnson, Agent

RECEIVED  
BLM AZ STATE OFFICE  
2016 OCT 12 P 2:43  
PHOENIX, ARIZONA



The above map depicts the Bonanza L. 36 lode mining claim, which is located in Section(s) 22, 23, Township 4 North, Range 13 West, Gila and Salt River Baseline and Meridian, La Paz County, Arizona. The claim corners, end centers, and location monuments are marked by 2 inch by 2 inch by 5 foot wooden posts with aluminum tags. The bearings and distances between claims are as depicted on the map.

AHC439899

Recording requested by:  
Richard C. Moores II

When recorded return to:  
Carlin Trend Mining Services  
369 - 5th Street  
Elko, NV 89801

**AMENDED CERTIFICATE OF LOCATION  
PLACER MINING CLAIM**

Bureau of Land Management AMC Number 439900  
La Paz County Recorder Doc. Number 2016-03609

NOTICE IS HEREBY GIVEN that the Bonanza L 37 lode mining claim has been located by:  
Richard C. Moores, II 32769 Inverness Drive, Evergreen, Colorado, 80439

The general course of this claim is Northwest - Southeast, and it is situated in La Paz County, Arizona. This claim is 1500 feet in length and 600 feet in width. This claim runs from the location monument on which this location notice is posted approximately 10 feet in a North 48° West direction to the West end line and 1490 feet in a South 48° East direction to the East end line and 300 feet in a North 42° East direction to the North end line and 300 feet in a South 42° West direction to the South end line. This claim is marked by six additional monuments, one at each corner and one at the center of each end line.

The location monument on which this notice is posted is situated within Section 22, Township 4 North, Range 13 West, Gila and Salt River Baseline and Meridian, Arizona, and this claim occupies the following quarter section(s), section(s), Township and Range:

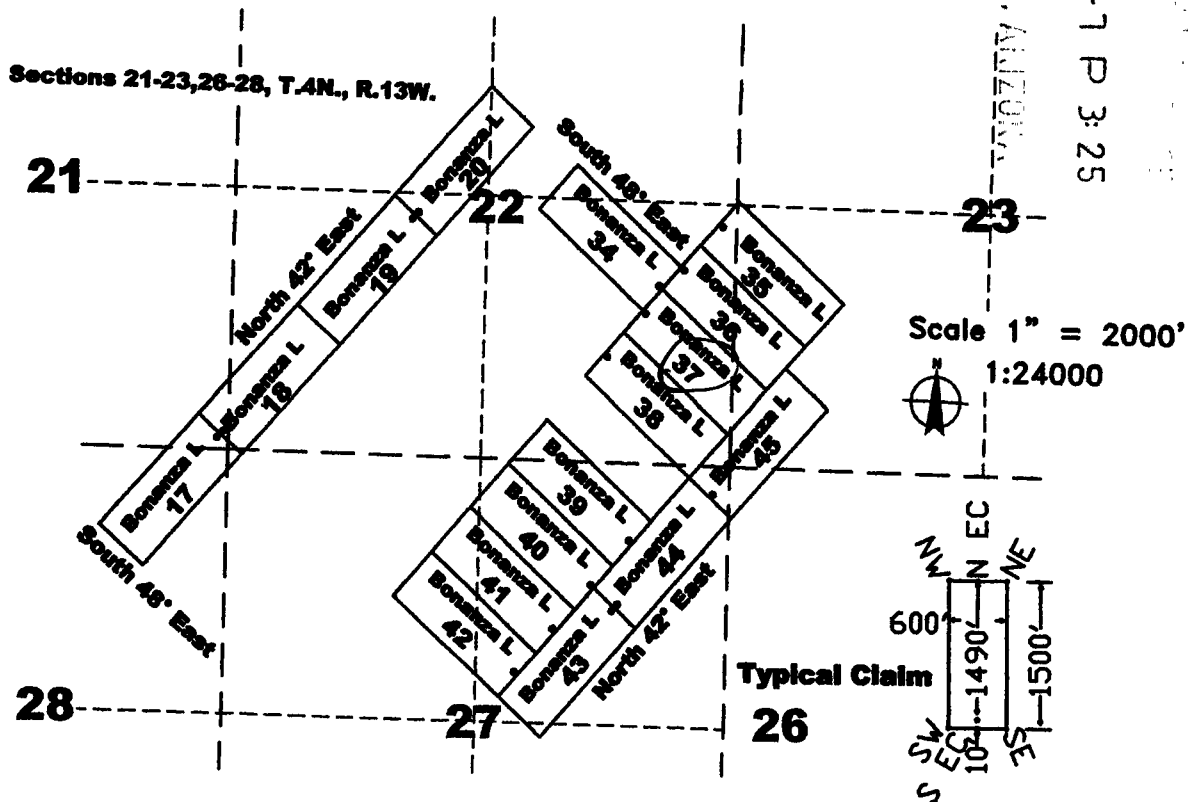
<u>1/4</u>	<u>Section</u>	<u>Township</u>	<u>Range</u>	<u>Meridian</u>
<u>SE</u>	<u>22</u>	4 North	13 West	Gila and Salt River
<u>SW</u>	<u>23</u>	4 North	13 West	Gila and Salt River
---	---	4 North	13 West	Gila and Salt River
---	---	4 North	13 West	Gila and Salt River

The northwest corner of this claim is approximately 11552 feet west and 8507 feet south of the surveyed Northwest corner of Section 18, Township 4 North, Range 12 West, Gila and Salt River Baseline and Meridian.

DATED AND POSTED on the ground this 3rd day of September, 2016.

By: Sandi Sullivan  
Sandi Sullivan, Agent

2017 AUG - 1 P 3: 25  
 COUNTY RECORDER  
 LA PAZ COUNTY, ARIZONA



The above map depicts the Bonanza L 37 lode mining claim, which is located in Section(s) 22, 23, Township 4 North, Range 13 West, Gila and Salt River Baseline and Meridian, La Paz County, Arizona. The claim corners, end centers, and location monuments are marked by 2 inch by 2 inch by 5 foot wooden posts with aluminum tags. The bearings and distances between claims are as depicted on the map.

AMC 439900

Recording requested by:  
Richard C. Moores II

When recorded return to:  
Carlin Trend Mining Services  
369 - 5<sup>th</sup> Street  
Elko, NV 89801

**LOCATION NOTICE FOR LODE MINING CLAIM**

NOTICE IS HEREBY GIVEN that the Bonanza L. 37 lode mining claim has been located by:  
Richard C. Moores, II 32769 Inverness Drive, Evergreen, Colorado, 80439

The general course of this claim is Northwest - Southeast, and it is situated in La Paz County, Arizona. This claim is 1500 feet in length and 600 feet in width. This claim runs from the location monument on which this location notice is posted approximately 10 feet in a North 45° West direction to the West end line and 1490 feet in an South 45° East direction to the East end line. This claim is marked by six additional monuments, one at each corner and one at the center of each end line.

The location monument on which this notice is posted is situated within Section 22, Township 4 North, Range 13 West, Gila and Salt River Baseline and Meridian, Arizona, and this claim occupies the following quarter section(s), section(s), Township and Range:

<u>1/4</u>	<u>Section</u>	<u>Township</u>	<u>Range</u>	<u>Meridian</u>
<u>3E</u>	<u>22</u>	4 North	13 West	Gila and Salt River
<u>3W</u>	<u>23</u>	4 North	13 West	Gila and Salt River
---	---	4 North	13 West	Gila and Salt River
---	---	4 North	13 West	Gila and Salt River

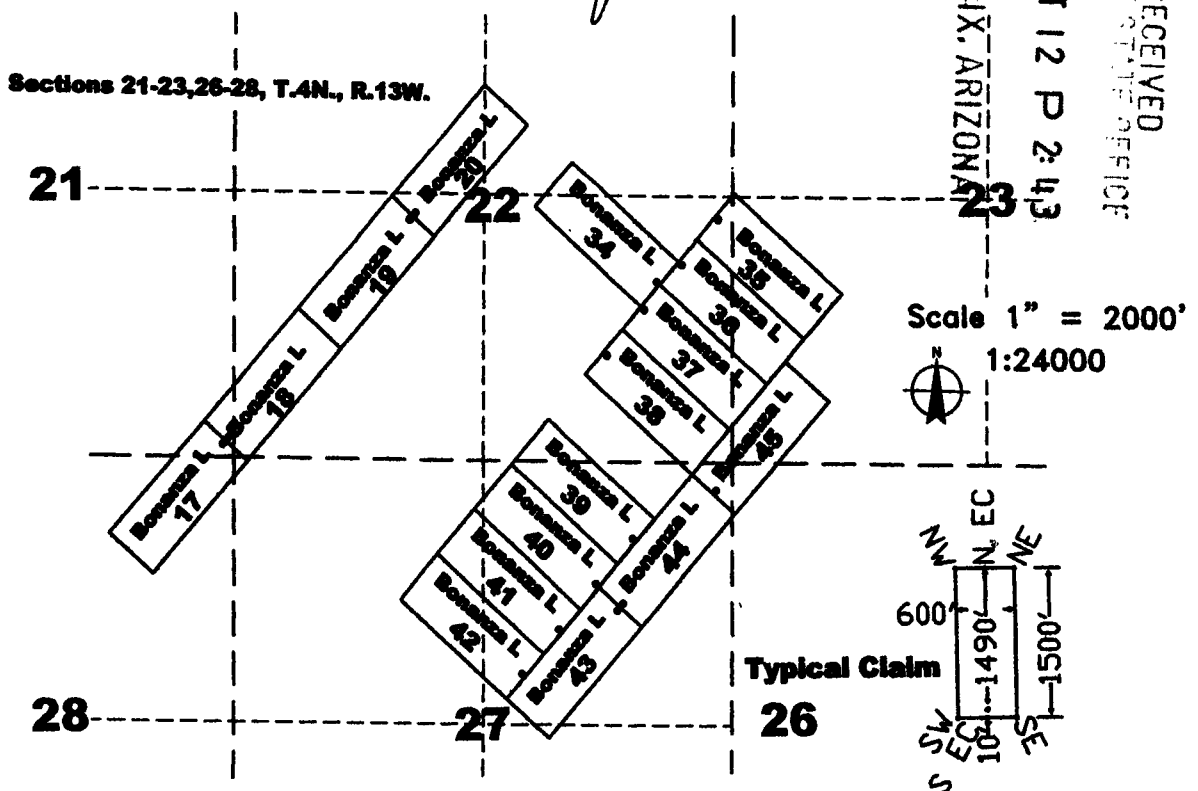
The northwest corner of this claim is approximately 11552 feet west and 8507 feet south of the surveyed Northwest corner of Section 18, Township 4 North, Range 12 West, Gila and Salt River Baseline and Meridian.

DATED AND POSTED on the ground this 3<sup>rd</sup> day of September, 2016.

By: Art Johnson  
Art Johnson, Agent

RECEIVED  
BLM AZ STATE OFFICE  
2016 OCT 12 P 2:43  
PHOENIX, ARIZONA

AMC 439900



The above map depicts the Bonanza L. 37 lode mining claim, which is located in Section(s) 22, 23, Township 4 North, Range 13 West, Gila and Salt River Baseline and Meridian, La Paz County, Arizona. The claim corners, end centers, and location monuments are marked by 2 inch by 2 inch by 5 foot wooden posts with aluminum tags. The bearings and distances between claims are as depicted on the map.



Recording requested by:  
Richard C. Moores II

When recorded return to:  
Carlin Trend Mining Services  
369 - 5<sup>th</sup> Street  
Elko, NV 89801

**AMENDED CERTIFICATE OF LOCATION  
PLACER MINING CLAIM**

Bureau of Land Management AMC Number 439901  
La Paz County Recorder Doc. Number 2016-03610

NOTICE IS HEREBY GIVEN that the Bonanza L 38 lode mining claim has been located by:  
Richard C. Moores, II 32769 Inverness Drive, Evergreen, Colorado, 80439

The general course of this claim is Northwest - Southeast, and it is situated in La Paz County, Arizona. This claim is 1500 feet in length and 600 feet in width. This claim runs from the location monument on which this location notice is posted approximately 10 feet in a North 48° West direction to the West end line and 1490 feet in a South 48° East direction to the East end line and 300 feet in a North 42° East direction to the North end line and 300 feet in a South 42° West direction to the South end line. This claim is marked by six additional monuments, one at each corner and one at the center of each end line.

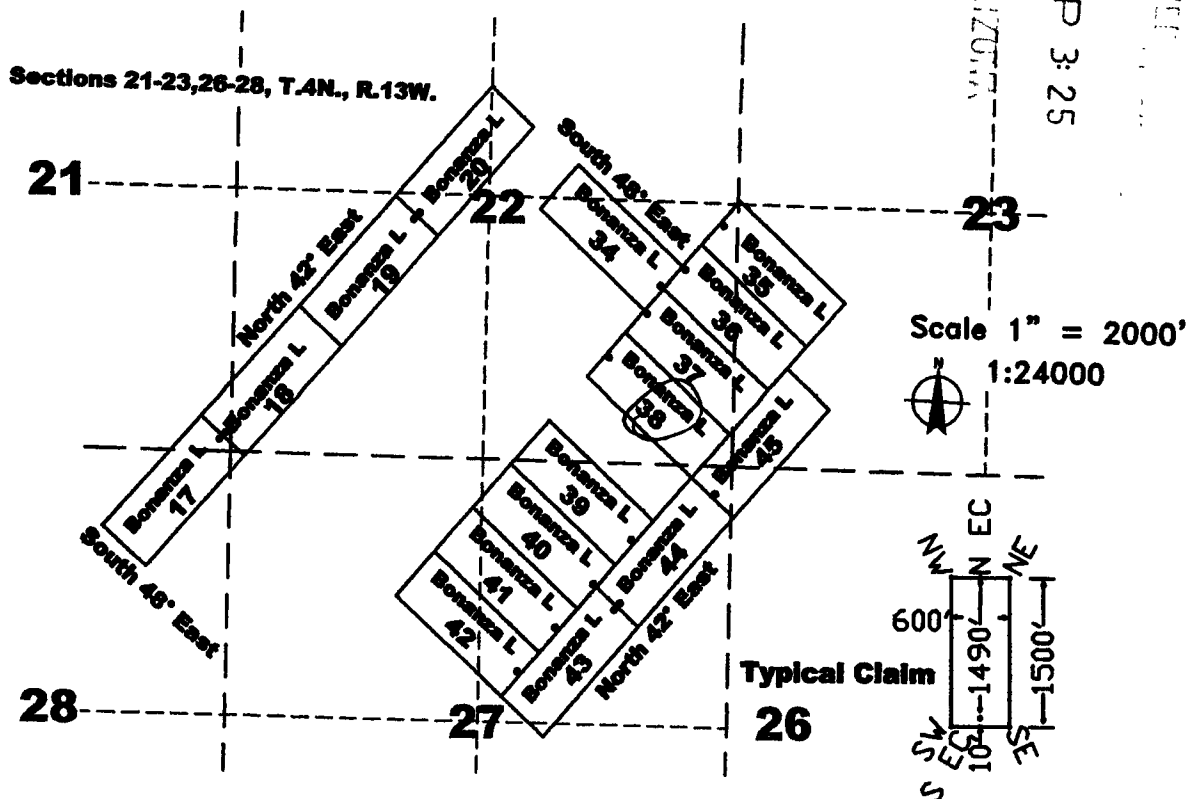
The location monument on which this notice is posted is situated within Section 22, Township 4 North, Range 13 West, Gila and Salt River Baseline and Meridian, Arizona, and this claim occupies the following quarter section(s), section(s), Township and Range:

1/4	Section	Township	Range	Meridian
<u>SE</u>	<u>22</u>	4 North	13 West	Gila and Salt River
<u>NE</u>	<u>27</u>	4 North	13 West	Gila and Salt River
---	---	4 North	13 West	Gila and Salt River
---	---	4 North	13 West	Gila and Salt River

The northwest corner of this claim is approximately 11956 feet west and 8251 feet south of the surveyed Northwest corner of Section 18, Township 4 North, Range 12 West, Gila and Salt River Baseline and Meridian.

DATED AND POSTED on the ground this 3<sup>rd</sup> day of September, 2016.

By: Sandi Sullivan  
Sandi Sullivan, Agent



The above map depicts the Bonanza L 38 lode mining claim, which is located in Section(s) 22, 27, Township 4 North, Range 13 West, Gila and Salt River Baseline and Meridian, La Paz County, Arizona. The claim corners, end centers, and location monuments are marked by 2 inch by 2 inch by 5 foot wooden posts with aluminum tags. The bearings and distances between claims are as depicted on the map.

AMC 439901

Recording requested by:  
Richard C. Moores II

When recorded return to:  
Carlin Trend Mining Services  
369 - 5<sup>th</sup> Street  
Elko, NV 89801

**LOCATION NOTICE FOR LODE MINING CLAIM**

NOTICE IS HEREBY GIVEN that the Bonanza L. 38 lode mining claim has been located by:  
Richard C. Moores, II 32769 Inverness Drive, Evergreen, Colorado, 80439

The general course of this claim is Northwest - Southeast, and it is situated in La Paz County, Arizona. This claim is 1500 feet in length and 600 feet in width. This claim runs from the location monument on which this location notice is posted approximately 10 feet in a North 45° West direction to the West end line and 1490 feet in an South 45° East direction to the East end line. This claim is marked by six additional monuments, one at each corner and one at the center of each end line.

The location monument on which this notice is posted is situated within Section 22, Township 4 North, Range 13 West, Gila and Salt River Baseline and Meridian, Arizona, and this claim occupies the following quarter section(s), section(s), Township and Range:

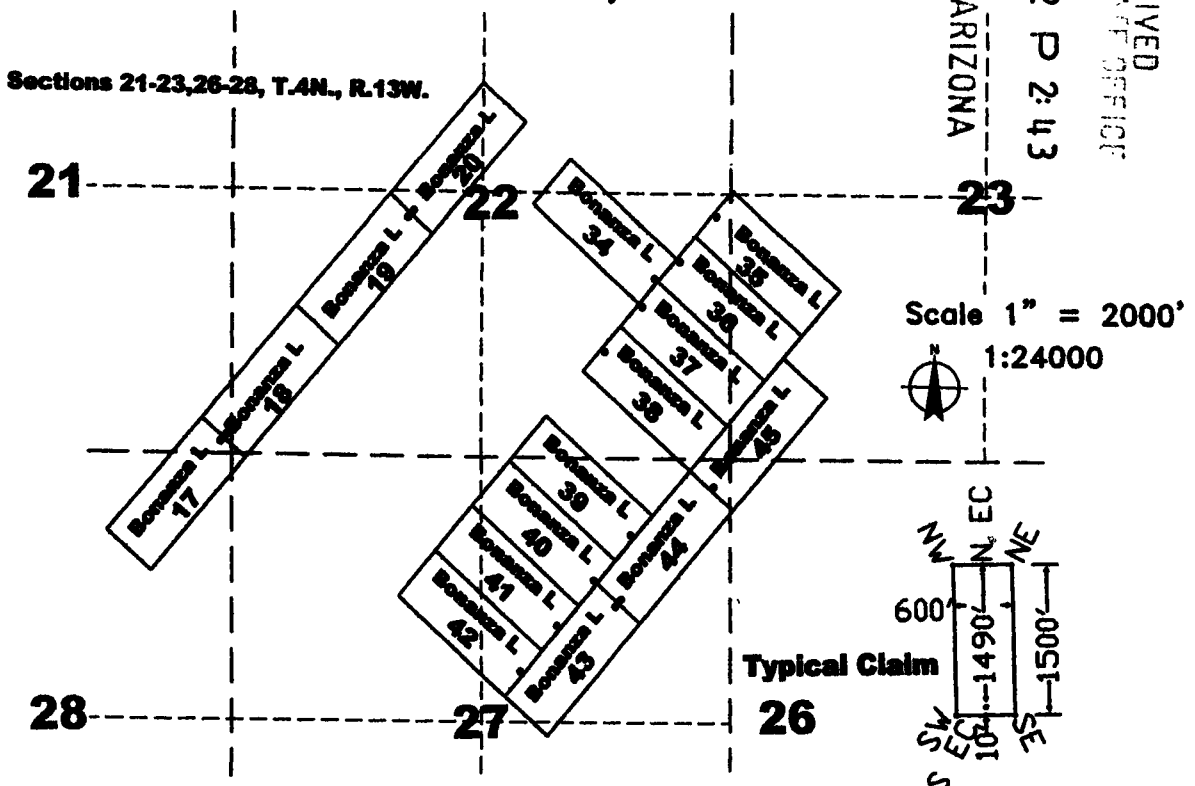
<u>1/4</u>	<u>Section</u>	<u>Township</u>	<u>Range</u>	<u>Meridian</u>
<u>SE</u>	<u>22</u>	4 North	13 West	Gila and Salt River
<u>NE</u>	<u>27</u>	4 North	13 West	Gila and Salt River
---	---	4 North	13 West	Gila and Salt River
---	---	4 North	13 West	Gila and Salt River

The northwest corner of this claim is approximately 11956 feet west and 8951 feet south of the surveyed Northwest corner of Section 18, Township 4 North, Range 12 West, Gila and Salt River Baseline and Meridian.

DATED AND POSTED on the ground this 3<sup>rd</sup> day of September, 2016.

By: Art Johnson, Agent

RECEIVED  
BLM AZ STATE OFFICE  
2016 OCT 12 P 2:43  
PHOENIX, ARIZONA



The above map depicts the Bonanza L. 38 lode mining claim, which is located in Section(s) 22, 27, Township 4 North, Range 13 West, Gila and Salt River Baseline and Meridian, La Paz County, Arizona. The claim corners, end centers, and location monuments are marked by 2 inch by 2 inch by 5 foot wooden posts with aluminum tags. The bearings and distances between claims are as depicted on the map.

AMC439901

Recording requested by:  
Richard C. Moores II

When recorded return to:  
Carlin Trend Mining Services  
369 - 5<sup>th</sup> Street  
Elko, NV 89801

**AMENDED CERTIFICATE OF LOCATION  
PLACER MINING CLAIM**

Bureau of Land Management AMC Number 439902  
La Paz County Recorder Doc. Number 2016-03611

NOTICE IS HEREBY GIVEN that the Bonanza L 39 lode mining claim has been located by:  
Richard C. Moores, II 32769 Inverness Drive, Evergreen, Colorado, 80439

The general course of this claim is Northwest - Southeast, and it is situated in La Paz County, Arizona. This claim is 1500 feet in length and 600 feet in width. This claim runs from the location monument on which this location notice is posted approximately 1490 feet in a North 48° West direction to the West end line and 10 feet in a South 48° East direction to the East end line and 300 feet in a North 42° East direction to the North end line and 300 feet in a South 42° West direction to the South end line. This claim is marked by six additional monuments, one at each corner and one at the center of each end line.

The location monument on which this notice is posted is situated within Section 27, Township 4 North, Range 13 West, Gila and Salt River Baseline and Meridian, Arizona, and this claim occupies the following quarter section(s), section(s), Township and Range:

<u>1/4</u>	<u>Section</u>	<u>Township</u>	<u>Range</u>	<u>Meridian</u>
<u>3E</u>	<u>22</u>	4 North	13 West	Gila and Salt River
<u>NE</u>	<u>27</u>	4 North	13 West	Gila and Salt River
---	---	4 North	13 West	Gila and Salt River
---	---	4 North	13 West	Gila and Salt River

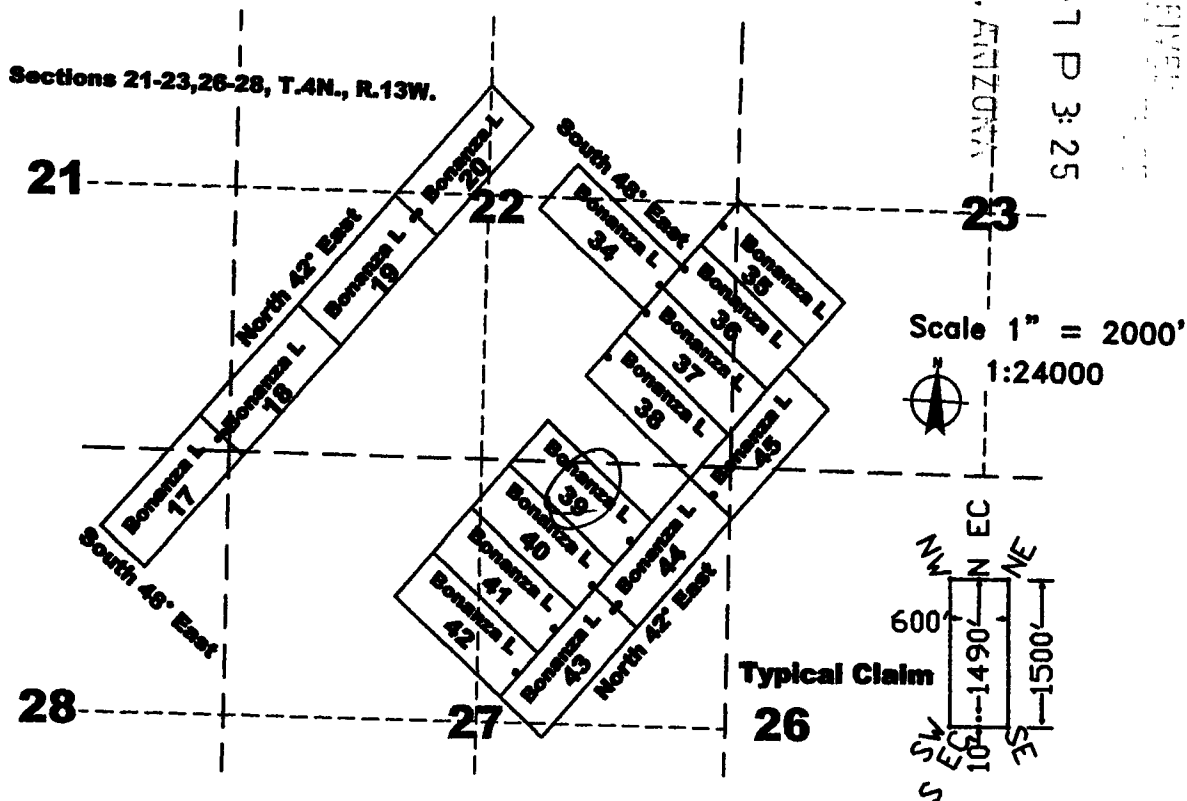
The northwest corner of this claim is approximately 12764 feet west and 9838 feet south of the surveyed Northwest corner of Section 18, Township 4 North, Range 12 West, Gila and Salt River Baseline and Meridian.

DATED AND POSTED on the ground this 4<sup>th</sup> day of September, 2016.

By: Sandi Sullivan  
Sandi Sullivan, Agent

2011 AUG - 7 P 3: 25  
 REC'D  
 INVERNESS, ARIZONA

AMC 439902



The above map depicts the Bonanza L 39 lode mining claim, which is located in Section(s) 22, 27, Township 4 North, Range 13 West, Gila and Salt River Baseline and Meridian, La Paz County, Arizona. The claim corners, end centers, and location monuments are marked by 2 inch by 2 inch by 5 foot wooden posts with aluminum tags. The bearings and distances between claims are as depicted on the map.

Recording requested by:  
Richard C. Moores II

When recorded return to:  
Carlin Trend Mining Services  
369 - 5<sup>th</sup> Street  
Elko, NV 89801

**LOCATION NOTICE FOR LODE MINING CLAIM**

NOTICE IS HEREBY GIVEN that the Bonanza L. 39 lode mining claim has been located by:  
Richard C. Moores, II 32769 Inverness Drive, Evergreen, Colorado, 80439

The general course of this claim is Northwest - Southeast, and it is situated in La Paz County, Arizona. This claim is 1500 feet in length and 600 feet in width. This claim runs from the location monument on which this location notice is posted approximately 1490 feet in a North 45° West direction to the West end line and 10 feet in an South 45° East direction to the East end line. This claim is marked by six additional monuments, one at each corner and one at the center of each end line.

The location monument on which this notice is posted is situated within Section 27, Township 4 North, Range 13 West, Gila and Salt River Baseline and Meridian, Arizona, and this claim occupies the following quarter section(s), section(s), Township and Range:

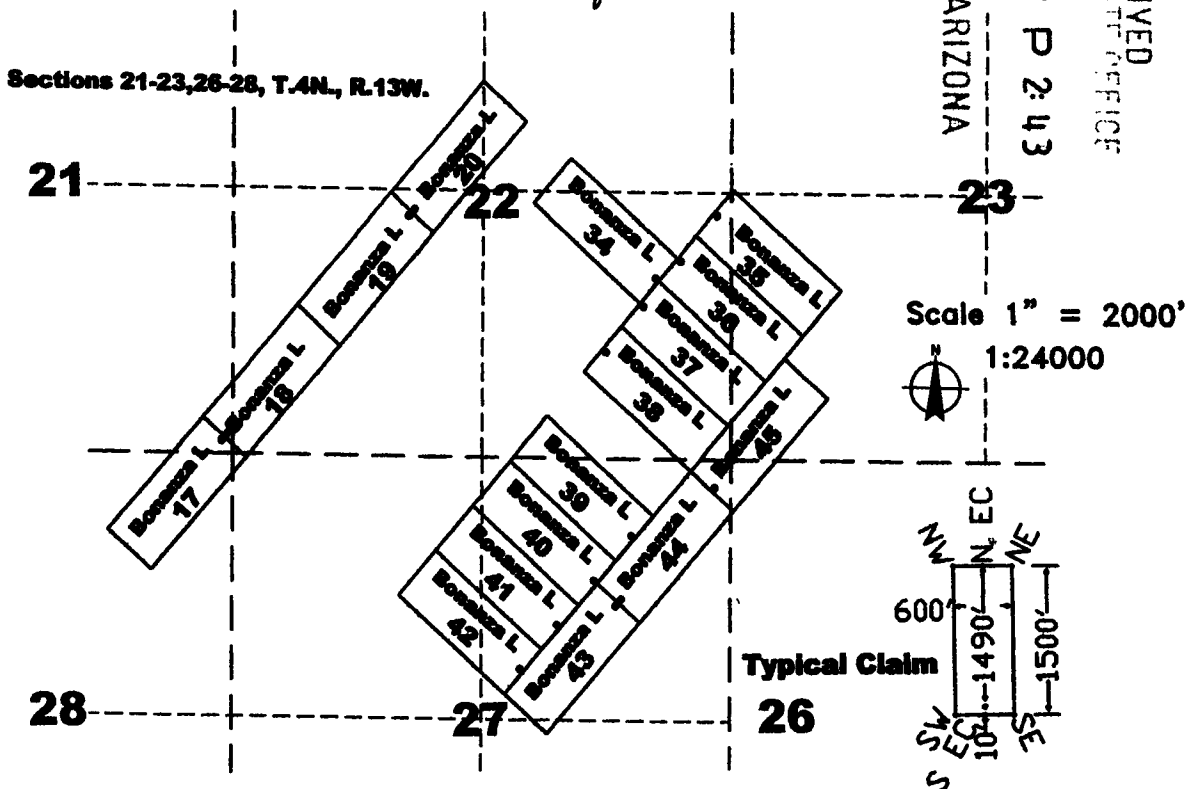
<u>1/4</u>	<u>Section</u>	<u>Township</u>	<u>Range</u>	<u>Meridian</u>
<u>SE</u>	<u>27</u>	4 North	13 West	Gila and Salt River
<u>NE</u>	<u>27</u>	4 North	13 West	Gila and Salt River
---	---	4 North	13 West	Gila and Salt River
---	---	4 North	13 West	Gila and Salt River

The northwest corner of this claim is approximately 12764 feet west and 9838 feet south of the surveyed Northwest corner of Section 18, Township 4 North, Range 12 West, Gila and Salt River Baseline and Meridian.

DATED AND POSTED on the ground this 4<sup>th</sup> day of September, 2016.

By: [Signature]  
Art Johnson, Agent

RECEIVED  
BLM AZ STATE OFFICE  
2016 OCT 12 P 2:43  
PHOENIX, ARIZONA



The above map depicts the Bonanza L. 39 lode mining claim, which is located in Section(s) 22, 27, Township 4 North, Range 13 West, Gila and Salt River Baseline and Meridian, La Paz County, Arizona. The claim corners, end centers, and location monuments are marked by 2 inch by 2 inch by 5 foot wooden posts with aluminum tags. The bearings and distances between claims are as depicted on the map.

ANCI 39902

Recording requested by:  
Richard C. Moores II

When recorded return to:  
Carlin Trend Mining Services  
369 - 5th Street  
Elko, NV 89801

**AMENDED CERTIFICATE OF LOCATION  
PLACER MINING CLAIM**

Bureau of Land Management AMC Number 439903  
La Paz County Recorder Doc. Number 2016-03612

NOTICE IS HEREBY GIVEN that the Bonanza L 40 lode mining claim has been located by:  
Richard C. Moores, II 32769 Inverness Drive, Evergreen, Colorado, 80439

The general course of this claim is Northwest - Southeast, and it is situated in La Paz County, Arizona. This claim is 1500 feet in length and 600 feet in width. This claim runs from the location monument on which this location notice is posted approximately 1490 feet in a North 48° West direction to the West end line and 10 feet in a South 48° East direction to the East end line and 300 feet in a North 42° East direction to the North end line and 300 feet in a South 42° West direction to the South end line. This claim is marked by six additional monuments, one at each corner and one at the center of each end line.

The location monument on which this notice is posted is situated within Section 27, Township 4 North, Range 13 West, Gila and Salt River Baseline and Meridian, Arizona, and this claim occupies the following quarter section(s), section(s), Township and Range:

<u>1/4</u>	<u>Section</u>	<u>Township</u>	<u>Range</u>	<u>Meridian</u>
<u>NW</u>	<u>27</u>	4 North	13 West	Gila and Salt River
<u>NE</u>	<u>27</u>	4 North	13 West	Gila and Salt River
---	---	4 North	13 West	Gila and Salt River
---	---	4 North	13 West	Gila and Salt River

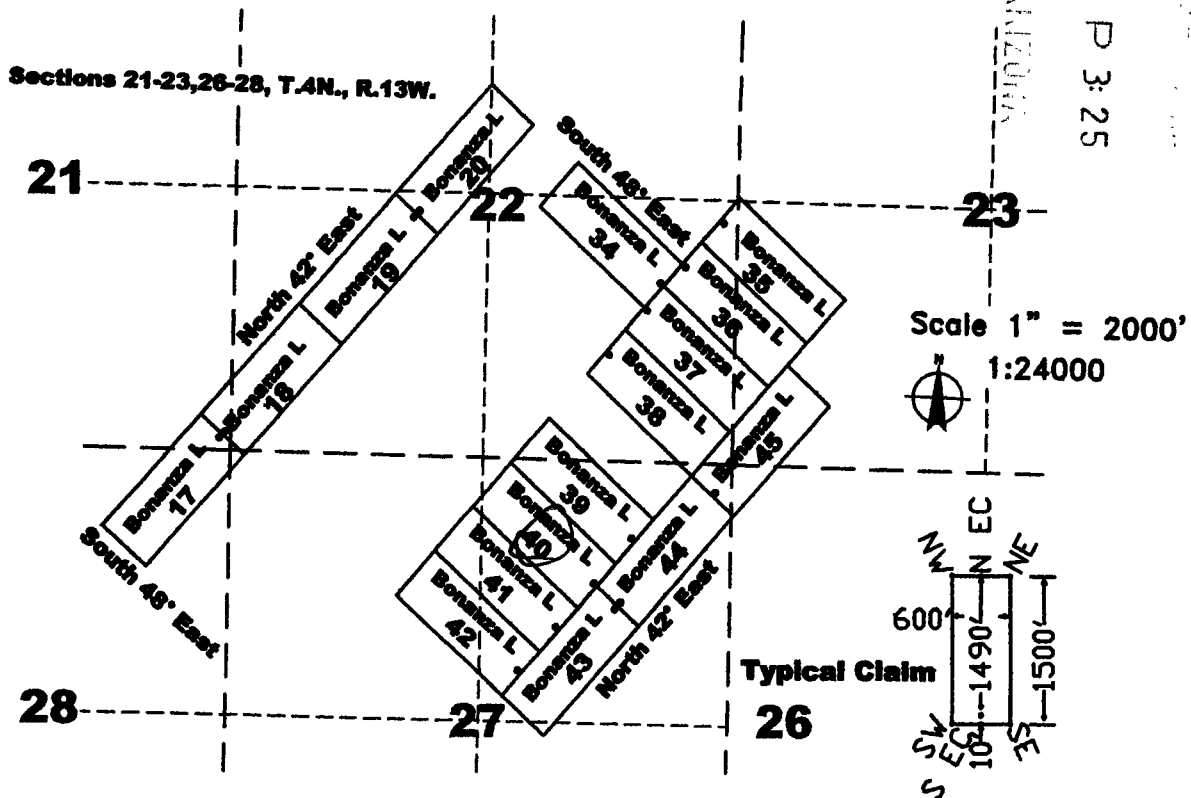
The northwest corner of this claim is approximately 13168 feet west and 10281 feet south of the surveyed Northwest corner of Section 18, Township 4 North, Range 12 West, Gila and Salt River Baseline and Meridian.

DATED AND POSTED on the ground this 4th day of September, 2016.

By: Sandi Sullivan  
Sandi Sullivan, Agent

2011 AUG - 7 P 3: 25  
 REC'D - RECEIVED  
 DEPT. OF LAND MANAGEMENT  
 TUCSON, ARIZONA

AMC 439903



The above map depicts the Bonanza L 40 lode mining claim, which is located in Section(s) 27, Township 4 North, Range 13 West, Gila and Salt River Baseline and Meridian, La Paz County, Arizona. The claim corners, end centers, and location monuments are marked by 2 inch by 2 inch by 5 foot wooden posts with aluminum tags. The bearings and distances between claims are as depicted on the map.

Recording requested by:  
Richard C. Moores II

When recorded return to:  
Carlin Trend Mining Services  
369 - 5<sup>th</sup> Street  
Elko, NV 89801

**LOCATION NOTICE FOR LODE MINING CLAIM**

NOTICE IS HEREBY GIVEN that the Bonanza L 40 lode mining claim has been located by:  
Richard C. Moores, II 32769 Inverness Drive, Evergreen, Colorado, 80439

The general course of this claim is Northwest - Southeast, and it is situated in La Paz County, Arizona. This claim is 1500 feet in length and 600 feet in width. This claim runs from the location monument on which this location notice is posted approximately 1490 feet in a North 45° West direction to the West end line and 10 feet in an South 45° East direction to the East end line. This claim is marked by six additional monuments, one at each corner and one at the center of each end line.

The location monument on which this notice is posted is situated within Section 27, Township 4 North, Range 13 West, Gila and Salt River Baseline and Meridian, Arizona, and this claim occupies the following quarter section(s), section(s), Township and Range:

<u>1/4</u>	<u>Section</u>	<u>Township</u>	<u>Range</u>	<u>Meridian</u>
<u>NW</u>	<u>27</u>	4 North	13 West	Gila and Salt River
<u>NE</u>	<u>27</u>	4 North	13 West	Gila and Salt River
---	---	4 North	13 West	Gila and Salt River
---	---	4 North	13 West	Gila and Salt River

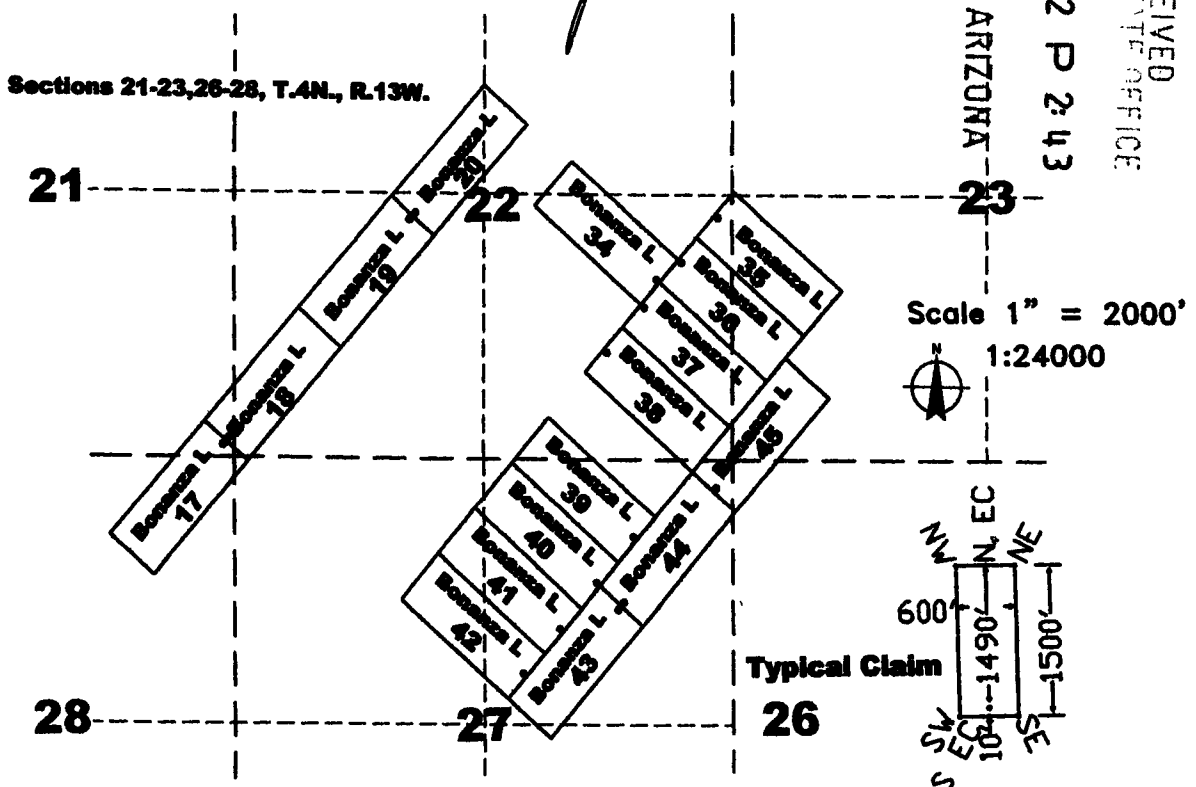
The northwest corner of this claim is approximately 13168 feet west and 10281 feet south of the surveyed Northwest corner of Section 18, Township 4 North, Range 12 West, Gila and Salt River Baseline and Meridian.

DATED AND POSTED on the ground this 4<sup>th</sup> day of September, 2016.

By: Art Johnson, Agent

RECEIVED  
BLM AZ STATE OFFICE  
2016 OCT 12 P 2:43  
PHOENIX, ARIZONA

AH0439903



The above map depicts the Bonanza L 40 lode mining claim, which is located in Section(s) 27, Township 4 North, Range 13 West, Gila and Salt River Baseline and Meridian, La Paz County, Arizona. The claim corners, end centers, and location monuments are marked by 2 inch by 2 inch by 5 foot wooden posts with aluminum tags. The bearings and distances between claims are as depicted on the map.

Recording requested by:  
Richard C. Moores II

When recorded return to:  
Carlin Trend Mining Services  
369 - 5th Street  
Elko, NV 89801

**AMENDED CERTIFICATE OF LOCATION  
PLACER MINING CLAIM**

Bureau of Land Management AMC Number 439904  
La Paz County Recorder Doc. Number 2016-03613

NOTICE IS HEREBY GIVEN that the Bonanza L 41 lode mining claim has been located by:  
Richard C. Moores, II 32769 Inverness Drive, Evergreen, Colorado, 80439

The general course of this claim is Northwest - Southeast, and it is situated in La Paz County, Arizona. This claim is 1500 feet in length and 600 feet in width. This claim runs from the location monument on which this location notice is posted approximately 1490 feet in a North 48° West direction to the West end line and 10 feet in a South 48° East direction to the East end line and 300 feet in a North 42° East direction to the North end line and 300 feet in a South 42° West direction to the South end line. This claim is marked by six additional monuments, one at each corner and one at the center of each end line.

The location monument on which this notice is posted is situated within Section 27, Township 4 North, Range 13 West, Gila and Salt River Baseline and Meridian, Arizona, and this claim occupies the following quarter section(s), section(s), Township and Range:

<u>1/4</u>	<u>Section</u>	<u>Township</u>	<u>Range</u>	<u>Meridian</u>
<u>NW</u>	<u>27</u>	4 North	13 West	Gila and Salt River
<u>NE</u>	<u>27</u>	4 North	13 West	Gila and Salt River
---	---	4 North	13 West	Gila and Salt River
---	---	4 North	13 West	Gila and Salt River

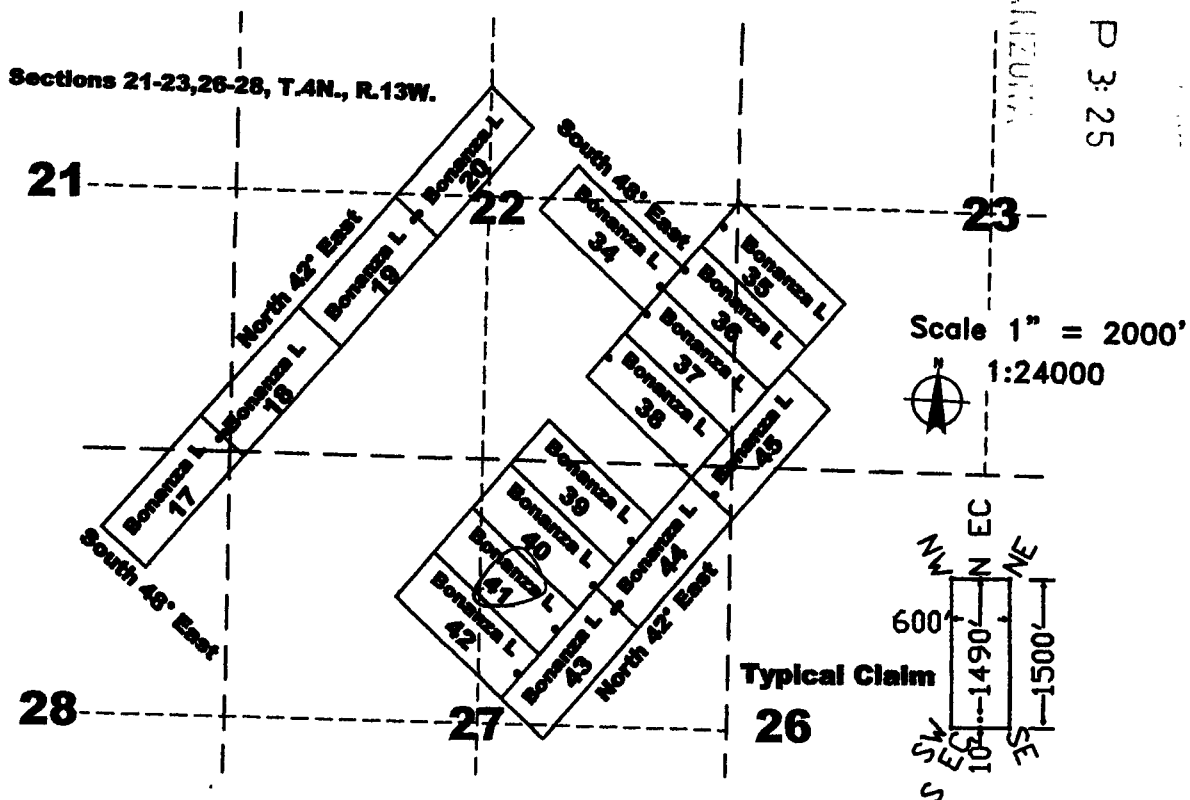
The northwest corner of this claim is approximately 13572 feet west and 10725 feet south of the surveyed Northwest corner of Section 18, Township 4 North, Range 12 West, Gila and Salt River Baseline and Meridian.

DATED AND POSTED on the ground this 4th day of September, 2016.

By: Sandi Sullivan  
Sandi Sullivan, Agent

RECEIVED  
 2011 AUG - 7 P 3: 25  
 COUNTY CLERK  
 COCHISE COUNTY, ARIZONA

AMC 439904



The above map depicts the Bonanza L 41 lode mining claim, which is located in Section(s) 27, Township 4 North, Range 13 West, Gila and Salt River Baseline and Meridian, La Paz County, Arizona. The claim corners, end centers, and location monuments are marked by 2 inch by 2 inch by 5 foot wooden posts with aluminum tags. The bearings and distances between claims are as depicted on the map.

Recording requested by:  
Richard C. Moores II

When recorded return to:  
Carlin Trend Mining Services  
369 - 5<sup>th</sup> Street  
Elko, NV 89801

**LOCATION NOTICE FOR LODE MINING CLAIM**

NOTICE IS HEREBY GIVEN that the Bonanza L. 41 lode mining claim has been located by:  
Richard C. Moores, II 32769 Inverness Drive, Evergreen, Colorado, 80439

The general course of this claim is Northwest - Southeast, and it is situated in La Paz County, Arizona. This claim is 1500 feet in length and 600 feet in width. This claim runs from the location monument on which this location notice is posted approximately 1490 feet in a North 45° West direction to the West end line and 10 feet in an South 45° East direction to the East end line. This claim is marked by six additional monuments, one at each corner and one at the center of each end line.

The location monument on which this notice is posted is situated within Section 27, Township 4 North, Range 13 West, Gila and Salt River Baseline and Meridian, Arizona, and this claim occupies the following quarter section(s), section(s), Township and Range:

<u>1/4</u>	<u>Section</u>	<u>Township</u>	<u>Range</u>	<u>Meridian</u>
<u>NW</u>	<u>27</u>	4 North	13 West	Gila and Salt River
<u>NE</u>	<u>27</u>	4 North	13 West	Gila and Salt River
---	---	4 North	13 West	Gila and Salt River
---	---	4 North	13 West	Gila and Salt River

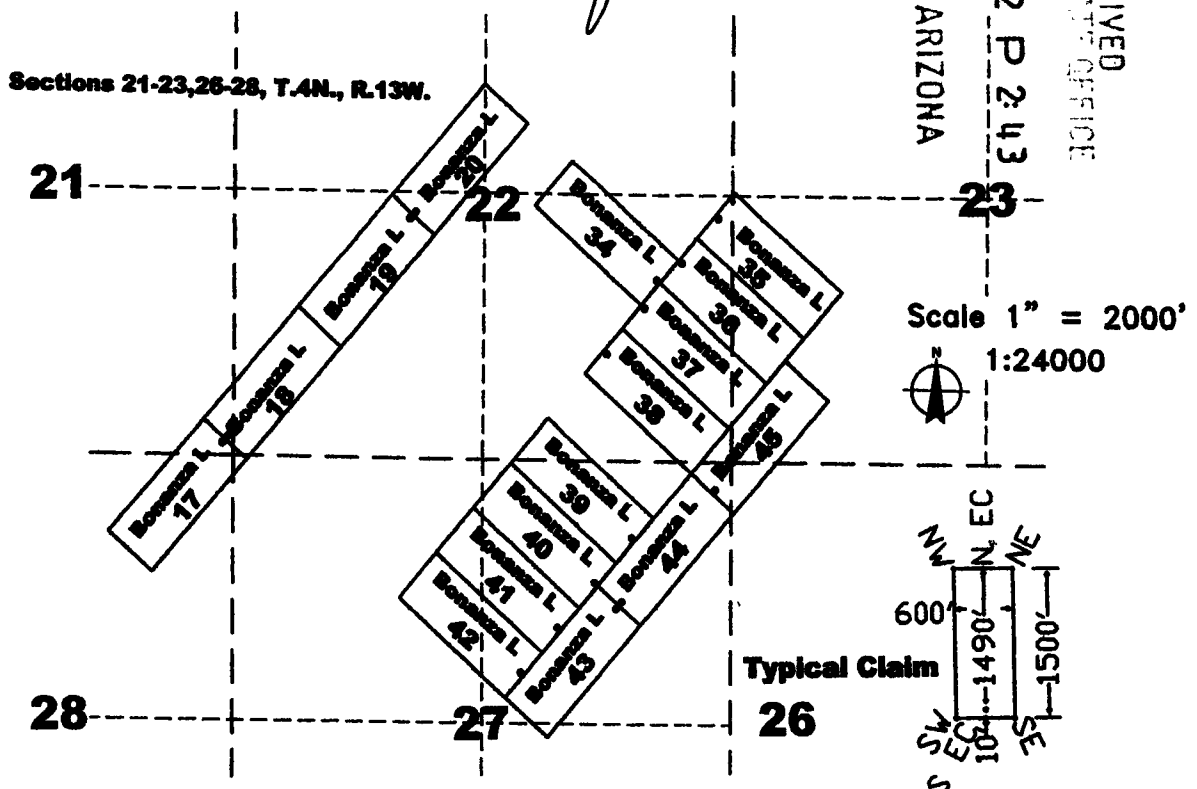
The northwest corner of this claim is approximately 13572 feet west and 10725 feet south of the surveyed Northwest corner of Section 18, Township 4 North, Range 12 West, Gila and Salt River Baseline and Meridian.

DATED AND POSTED on the ground this 4<sup>th</sup> day of September, 2016.

By: Art Johnson  
Art Johnson, Agent

RECEIVED  
BLM AZ DISTRICT OFFICE  
2016 OCT 12 P 2:43  
PHOENIX, ARIZONA

AMC439904



The above map depicts the Bonanza L. 41 lode mining claim, which is located in Section(s) 27, Township 4 North, Range 13 West, Gila and Salt River Baseline and Meridian, La Paz County, Arizona. The claim corners, end centers, and location monuments are marked by 2 inch by 2 inch by 5 foot wooden posts with aluminum tags. The bearings and distances between claims are as depicted on the map.



Recording requested by:  
Richard C. Moores II

When recorded return to:  
Carlin Trend Mining Services  
369 - 5<sup>th</sup> Street  
Elko, NV 89801

**AMENDED CERTIFICATE OF LOCATION  
PLACER MINING CLAIM**

Bureau of Land Management AMC Number 439905  
La Paz County Recorder Doc. Number 2016-03614

NOTICE IS HEREBY GIVEN that the Bonanza L 42 lode mining claim has been located by:  
Richard C. Moores, II 32769 Inverness Drive, Evergreen, Colorado, 80439

The general course of this claim is Northwest - Southeast, and it is situated in La Paz County, Arizona. This claim is 1500 feet in length and 600 feet in width. This claim runs from the location monument on which this location notice is posted approximately 1490 feet in a North 48° West direction to the West end line and 10 feet in a South 48° East direction to the East end line and 300 feet in a North 42° East direction to the North end line and 300 feet in a South 42° West direction to the South end line. This claim is marked by six additional monuments, one at each corner and one at the center of each end line.

The location monument on which this notice is posted is situated within Section 27, Township 4 North, Range 13 West, Gila and Salt River Baseline and Meridian, Arizona, and this claim occupies the following quarter section(s), section(s), Township and Range:

<u>1/4</u>	<u>Section</u>	<u>Township</u>	<u>Range</u>	<u>Meridian</u>
<u>NW</u>	<u>27</u>	4 North	13 West	Gila and Salt River
<u>NE</u>	<u>27</u>	4 North	13 West	Gila and Salt River
---	---	4 North	13 West	Gila and Salt River
---	---	4 North	13 West	Gila and Salt River

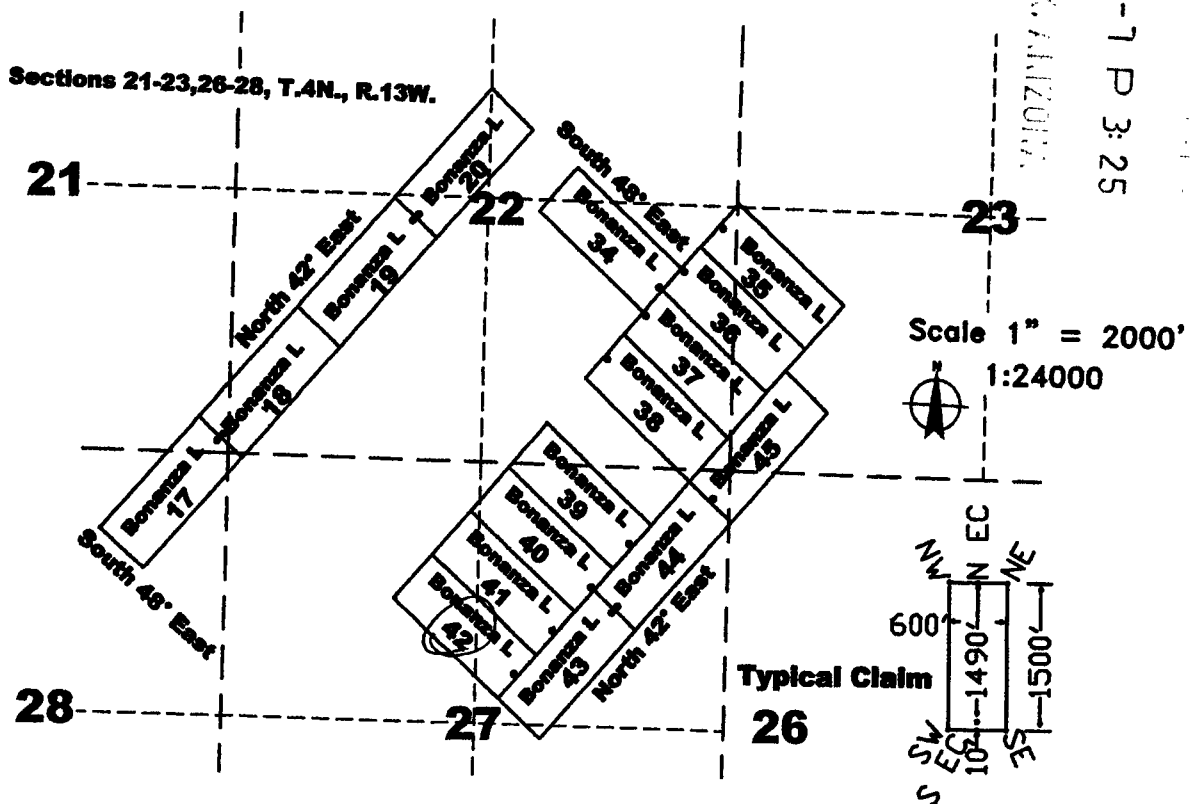
The northwest corner of this claim is approximately 13976 feet west and 11168 feet south of the surveyed Northwest corner of Section 18, Township 4 North, Range 12 West, Gila and Salt River Baseline and Meridian.

DATED AND POSTED on the ground this 4<sup>th</sup> day of September, 2016.

By: Sandi Sullivan  
Sandi Sullivan, Agent

RECEIVED  
2017 AUG - 7 P 3: 25  
TOLSON, ARIZONA

AMC 439905



The above map depicts the Bonanza L 42 lode mining claim, which is located in Section(s) 27, Township 4 North, Range 13 West, Gila and Salt River Baseline and Meridian, La Paz County, Arizona. The claim corners, end centers, and location monuments are marked by 2 inch by 2 inch by 5 foot wooden posts with aluminum tags. The bearings and distances between claims are as depicted on the map.

Recording requested by:  
Richard C. Moores II

When recorded return to:  
Carlin Trend Mining Services  
369 - 5<sup>th</sup> Street  
Elko, NV 89801

**LOCATION NOTICE FOR LODE MINING CLAIM**

NOTICE IS HEREBY GIVEN that the Bonanza L. 42 lode mining claim has been located by:  
Richard C. Moores, II 32769 Inverness Drive, Evergreen, Colorado, 80439


The general course of this claim is Northwest - Southeast, and it is situated in La Paz County, Arizona. This claim is 1500 feet in length and 600 feet in width. This claim runs from the location monument on which this location notice is posted approximately 1490 feet in a North 45° West direction to the West end line and 10 feet in an South 45° East direction to the East end line. This claim is marked by six additional monuments, one at each corner and one at the center of each end line.

The location monument on which this notice is posted is situated within Section 27, Township 4 North, Range 13 West, Gila and Salt River Baseline and Meridian, Arizona, and this claim occupies the following quarter section(s), section(s), Township and Range:

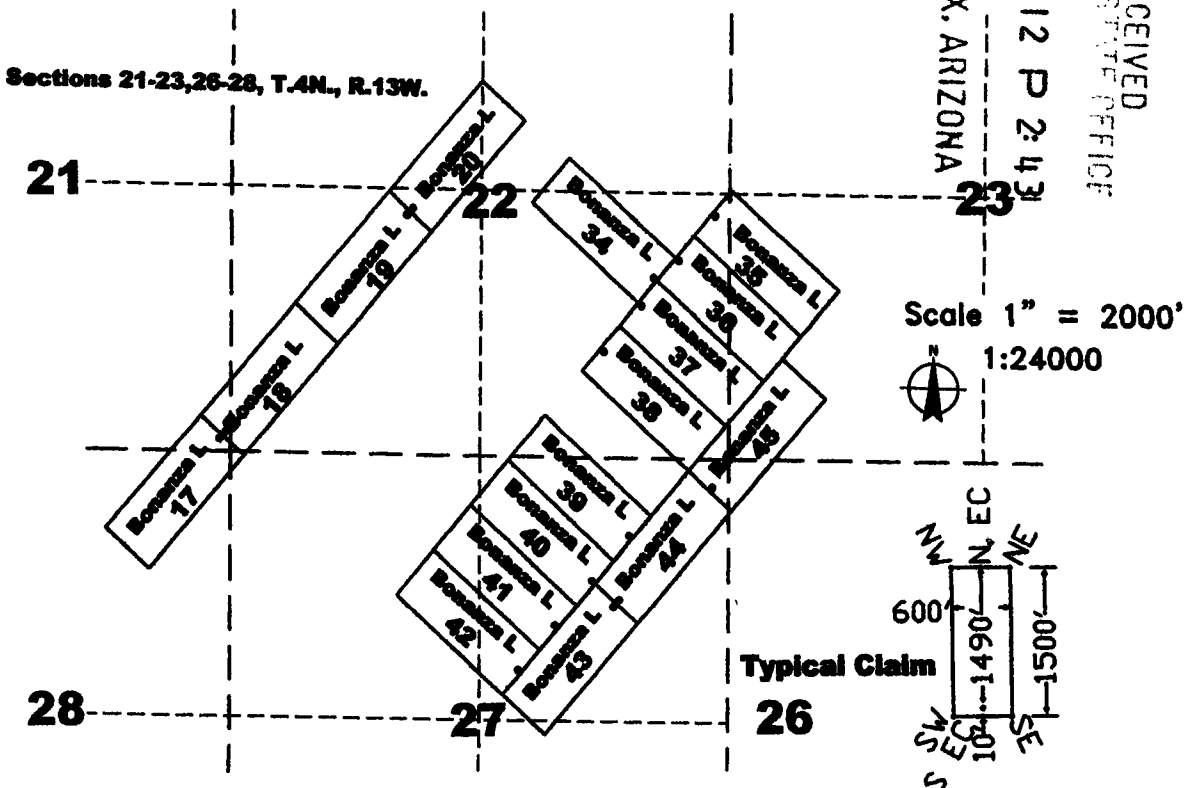
<u>1/4</u>	<u>Section</u>	<u>Township</u>	<u>Range</u>	<u>Meridian</u>
<u>NW</u>	<u>27</u>	4 North	13 West	Gila and Salt River
<u>NE</u>	<u>27</u>	4 North	13 West	Gila and Salt River
---	---	4 North	13 West	Gila and Salt River
---	---	4 North	13 West	Gila and Salt River

The northwest corner of this claim is approximately 13976 feet west and 11168 feet south of the surveyed Northwest corner of Section 18, Township 4 North, Range 12 West, Gila and Salt River Baseline and Meridian.

DATED AND POSTED on the ground this 4<sup>th</sup> day of September, 2016.

By:   
Art Johnson, Agent

RECEIVED  
BLM AZ STATE OFFICE  
2016 OCT 12 P 2:43  
PHOENIX, ARIZONA



The above map depicts the Bonanza L. 42 lode mining claim, which is located in Section(s) 27, Township 4 North, Range 13 West, Gila and Salt River Baseline and Meridian, La Paz County, Arizona. The claim corners, end centers, and location monuments are marked by 2 inch by 2 inch by 5 foot wooden posts with aluminum tags. The bearings and distances between claims are as depicted on the map.

AH01439905

Recording requested by:  
Richard C. Moores II

When recorded return to:  
Carlin Trend Mining Services  
369 - 5th Street  
Elko, NV 89801

**AMENDED CERTIFICATE OF LOCATION  
PLACER MINING CLAIM**

Bureau of Land Management AMC Number 439906  
La Paz County Recorder Doc. Number 2016-03615

NOTICE IS HEREBY GIVEN that the Bonanza L. 43 lode mining claim has been located by:  
Richard C. Moores, II 32769 Inverness Drive, Evergreen, Colorado, 80439

The general course of this claim is Northeast - Southwest, and it is situated in La Paz County, Arizona. This claim is 1500 feet in length and 600 feet in width. This claim runs from the location monument on which this location notice is posted approximately 10 feet in a North 42° East direction to the East end line and 1490 feet in a South 42° West direction to the West end line and 300 feet in a North 48° West direction to the North end line and 300 feet in a South 48° East direction to the South end line. This claim is marked by six additional monuments, one at each corner and one at the center of each end line.

The location monument on which this notice is posted is situated within Section 27, Township 4 North, Range 13 West, Gila and Salt River Baseline and Meridian, Arizona, and this claim occupies the following quarter section(s), section(s), Township and Range:

<u>1/4</u>	<u>Section</u>	<u>Township</u>	<u>Range</u>	<u>Meridian</u>
<u>NE</u>	<u>27</u>	4 North	13 West	Gila and Salt River
<u>SE</u>	<u>27</u>	4 North	13 West	Gila and Salt River
---	---	4 North	13 West	Gila and Salt River
---	---	4 North	13 West	Gila and Salt River

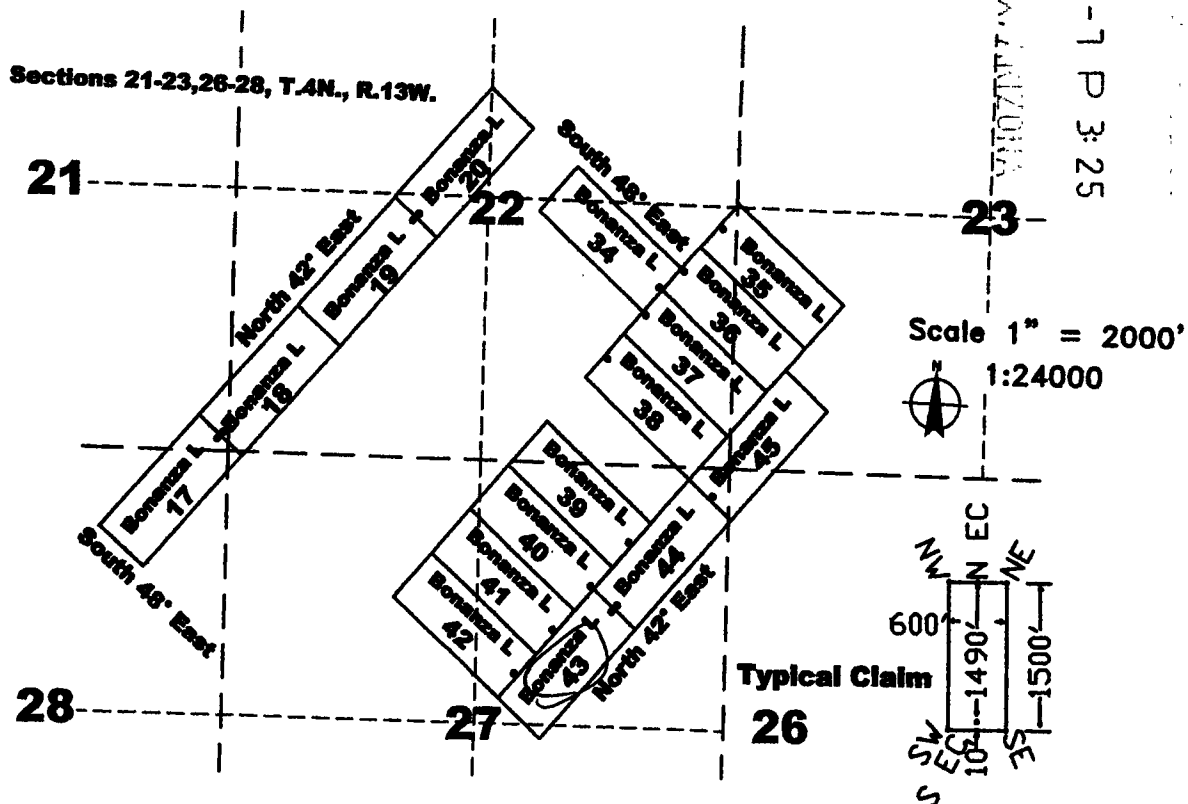
The northwest corner of this claim is approximately 13271 feet west and 12622 feet south of the surveyed Northwest corner of Section 18, Township 4 North, Range 12 West, Gila and Salt River Baseline and Meridian.

DATED AND POSTED on the ground this 4th day of September, 2016.

By: Sandi Sullivan  
Sandi Sullivan, Agent

2011 AUG - 1 P 3: 25  
PHOTOGRAPHED  
FEDERAL BUREAU OF SURVEY  
PHOTOGRAPHED

AMC 439906



The above map depicts the Bonanza L. 43 lode mining claim, which is located in Section(s) 27, Township 4 North, Range 13 West, Gila and Salt River Baseline and Meridian, La Paz County, Arizona. The claim corners, end centers, and location monuments are marked by 2 inch by 2 inch by 5 foot wooden posts with aluminum tags. The bearings and distances between claims are as depicted on the map.

Recording requested by:  
Richard C. Moores II

When recorded return to:  
Carlin Trend Mining Services  
369 - 5<sup>th</sup> Street  
Elko, NV 89801

**LOCATION NOTICE FOR LODE MINING CLAIM**

NOTICE IS HEREBY GIVEN that the Bonanza L 43 lode mining claim has been located by:  
Richard C. Moores, II 32769 Inverness Drive, Evergreen, Colorado, 80439

The general course of this claim is Northeast - Southwest, and it is situated in La Paz County, Arizona. This claim is 1500 feet in length and 600 feet in width. This claim runs from the location monument on which this location notice is posted approximately 10 feet in a North 45° East direction to the East end line and 1490 feet in an South 45° West direction to the West end line. This claim is marked by six additional monuments, one at each corner and one at the center of each end line.

The location monument on which this notice is posted is situated within Section 27, Township 4 North, Range 13 West, Gila and Salt River Baseline and Meridian, Arizona, and this claim occupies the following quarter section(s), section(s), Township and Range:

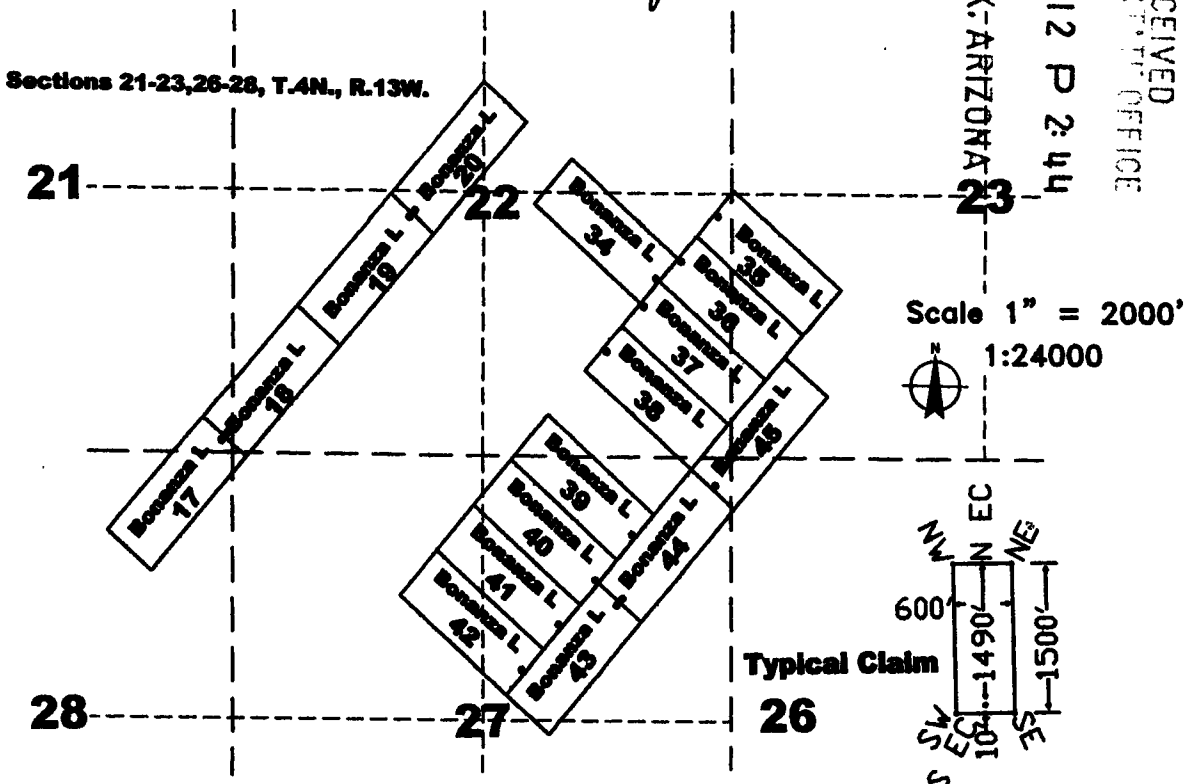
<u>1/4</u>	<u>Section</u>	<u>Township</u>	<u>Range</u>	<u>Meridian</u>
<u>NE</u>	<u>27</u>	4 North	13 West	Gila and Salt River
<u>SE</u>	<u>27</u>	4 North	13 West	Gila and Salt River
---	---	4 North	13 West	Gila and Salt River
---	---	4 North	13 West	Gila and Salt River

The northwest corner of this claim is approximately 13271 feet west and 12622 feet south of the surveyed Northwest corner of Section 18, Township 4 North, Range 12 West, Gila and Salt River Baseline and Meridian.

DATED AND POSTED on the ground this 4<sup>th</sup> day of September, 2016.

By: Art Johnson  
Art Johnson, Agent

RECEIVED  
CLM AZ REG. OFFICE  
2016 OCT 12 P 2:44  
PHOENIX, ARIZONA



The above map depicts the Bonanza L 43 lode mining claim, which is located in Section(s) 27, Township 4 North, Range 13 West, Gila and Salt River Baseline and Meridian, La Paz County, Arizona. The claim corners, end centers, and location monuments are marked by 2 inch by 2 inch by 5 foot wooden posts with aluminum tags. The bearings and distances between claims are as depicted on the map.

AHCH 39906

Recording requested by:  
Richard C. Moores II

When recorded return to:  
Carlin Trend Mining Services  
369 - 5th Street  
Elko, NV 89801

**AMENDED CERTIFICATE OF LOCATION  
PLACER MINING CLAIM**

Bureau of Land Management AMC Number 439907  
La Paz County Recorder Doc. Number 2016-03616

NOTICE IS HEREBY GIVEN that the Bonanza L 44 lode mining claim has been located by:  
Richard C. Moores, II 32769 Inverness Drive, Evergreen, Colorado, 80439

The general course of this claim is Northeast - Southwest, and it is situated in La Paz County, Arizona. This claim is 1500 feet in length and 600 feet in width. This claim runs from the location monument on which this location notice is posted approximately 1490 feet in a North 42° East direction to the East end line and 10 feet in a South 42° West direction to the West end line and 300 feet in a North 48° West direction to the North end line and 300 feet in a South 48° East direction to the South end line. This claim is marked by six additional monuments, one at each corner and one at the center of each end line.

The location monument on which this notice is posted is situated within Section 27, Township 4 North, Range 13 West, Gila and Salt River Baseline and Meridian, Arizona, and this claim occupies the following quarter section(s), section(s), Township and Range:

1/4	Section	Township	Range	Meridian
<u>NE</u>	<u>27</u>	4 North	13 West	Gila and Salt River
<u>NW</u>	<u>26</u>	4 North	13 West	Gila and Salt River
---	---	4 North	13 West	Gila and Salt River
---	---	4 North	13 West	Gila and Salt River

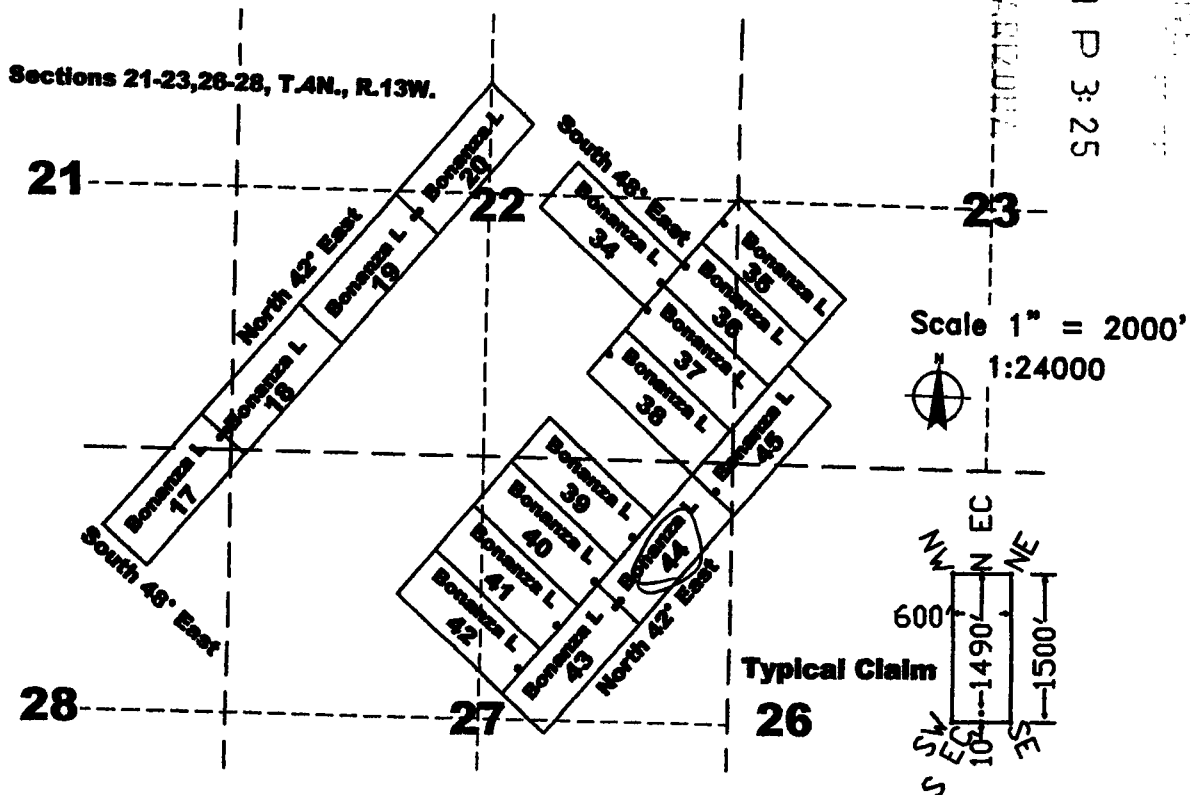
The northwest corner of this claim is approximately 12261 feet west and 11513 feet south of the surveyed Northwest corner of Section 18, Township 4 North, Range 12 West, Gila and Salt River Baseline and Meridian.

DATED AND POSTED on the ground this 4th day of September, 2016.

By: Sandi Sullivan  
Sandi Sullivan, Agent

2011 AUG - 7 P 3: 25  
 COUNTY RECORDER  
 LA PAZ COUNTY, ARIZONA

AMC 439907



The above map depicts the Bonanza L 44 lode mining claim, which is located in Section(s) 26, 27, Township 4 North, Range 13 West, Gila and Salt River Baseline and Meridian, La Paz County, Arizona. The claim corners, end centers, and location monuments are marked by 2 inch by 2 inch by 5 foot wooden posts with aluminum tags. The bearings and distances between claims are as depicted on the map.

Recording requested by:  
Richard C. Moores II

When recorded return to:  
Carlin Trend Mining Services  
369 - 5<sup>th</sup> Street  
Elko, NV 89801

**LOCATION NOTICE FOR LODE MINING CLAIM**

NOTICE IS HEREBY GIVEN that the Bonanza L. 44 lode mining claim has been located by:  
Richard C. Moores, II 32769 Inverness Drive, Evergreen, Colorado, 80439

The general course of this claim is Northeast - Southwest, and it is situated in La Paz County, Arizona. This claim is 1500 feet in length and 600 feet in width. This claim runs from the location monument on which this location notice is posted approximately 1490 feet in a North 45° East direction to the East end line and 10 feet in an South 45° West direction to the West end line. This claim is marked by six additional monuments, one at each corner and one at the center of each end line.

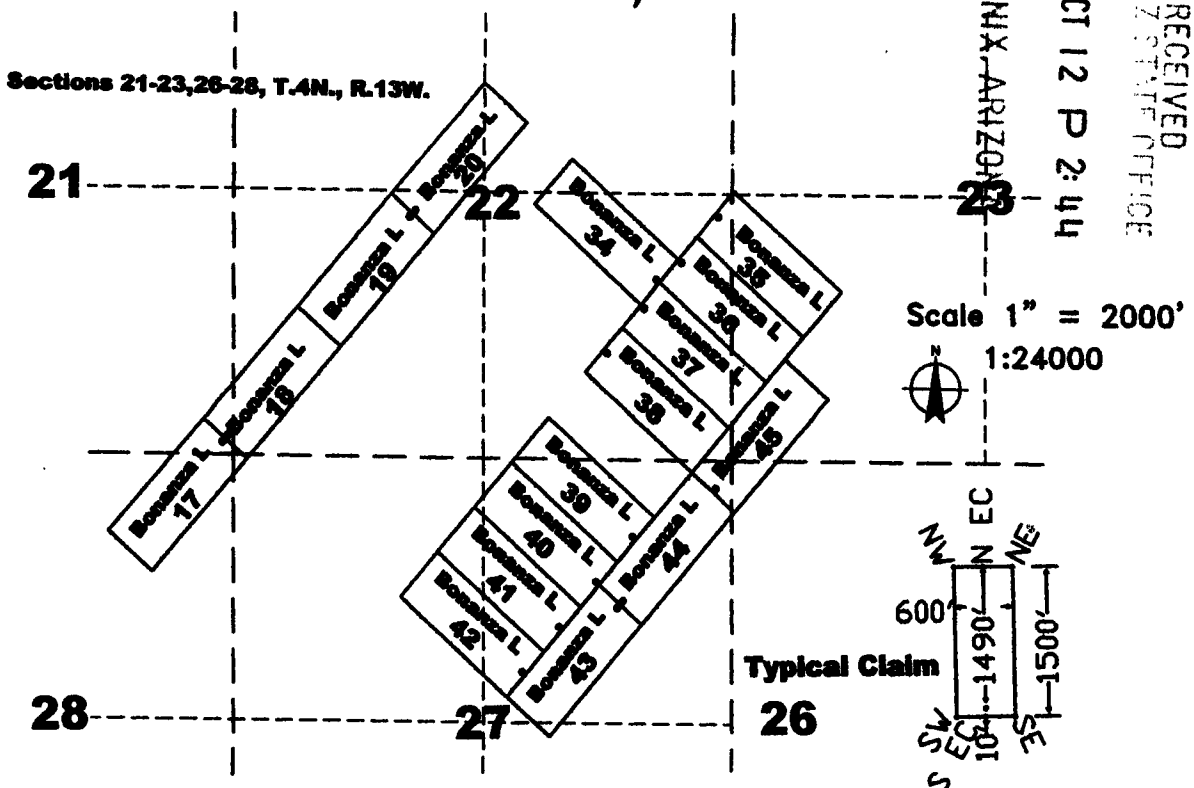
The location monument on which this notice is posted is situated within Section 27, Township 4 North, Range 13 West, Gila and Salt River Baseline and Meridian, Arizona, and this claim occupies the following quarter section(s), section(s), Township and Range:

<u>1/4</u>	<u>Section</u>	<u>Township</u>	<u>Range</u>	<u>Meridian</u>
<u>NE</u>	<u>27</u>	4 North	13 West	Gila and Salt River
<u>NW</u>	<u>26</u>	4 North	13 West	Gila and Salt River
---	---	4 North	13 West	Gila and Salt River
---	---	4 North	13 West	Gila and Salt River

The northwest corner of this claim is approximately 12261 feet west and 11513 feet south of the surveyed Northwest corner of Section 18, Township 4 North, Range 12 West, Gila and Salt River Baseline and Meridian.

DATED AND POSTED on the ground this 4<sup>th</sup> day of September 2016.

By: Art Johnson  
Art Johnson, Agent



The above map depicts the Bonanza L. 44 lode mining claim, which is located in Section(s) 26, 27, Township 4 North, Range 13 West, Gila and Salt River Baseline and Meridian, La Paz County, Arizona. The claim corners, end centers, and location monuments are marked by 2 inch by 2 inch by 5 foot wooden posts with aluminum tags. The bearings and distances between claims are as depicted on the map.

AMC439907

Recording requested by:  
Richard C. Moores II

When recorded return to:  
Carlin Trend Mining Services  
369 - 5<sup>th</sup> Street  
Elko, NV 89801

**AMENDED CERTIFICATE OF LOCATION  
PLACER MINING CLAIM**

Bureau of Land Management AMC Number 439908  
La Paz County Recorder Doc. Number 2016-03617

NOTICE IS HEREBY GIVEN that the Bonanza L 45 lode mining claim has been located by:  
Richard C. Moores, II 32769 Inverness Drive, Evergreen, Colorado, 80439

The general course of this claim is Northeast - Southwest, and it is situated in La Paz County, Arizona. This claim is 1500 feet in length and 600 feet in width. This claim runs from the location monument on which this location notice is posted approximately 1490 feet in a North 42° East direction to the East end line and 10 feet in a South 42° West direction to the West end line and 300 feet in a North 48° West direction to the North end line and 300 feet in a South 48° East direction to the South end line. This claim is marked by six additional monuments, one at each corner and one at the center of each end line.

The location monument on which this notice is posted is situated within Section 27, Township 4 North, Range 13 West, Gila and Salt River Baseline and Meridian, Arizona, and this claim occupies the following quarter section(s), section(s), Township and Range:

1/4	Section	Township	Range	Meridian
<u>SE</u>	<u>22</u>	4 North	13 West	Gila and Salt River
<u>SW</u>	<u>23</u>	4 North	13 West	Gila and Salt River
<u>NW</u>	<u>26</u>	4 North	13 West	Gila and Salt River
<u>NE</u>	<u>27</u>	4 North	13 West	Gila and Salt River

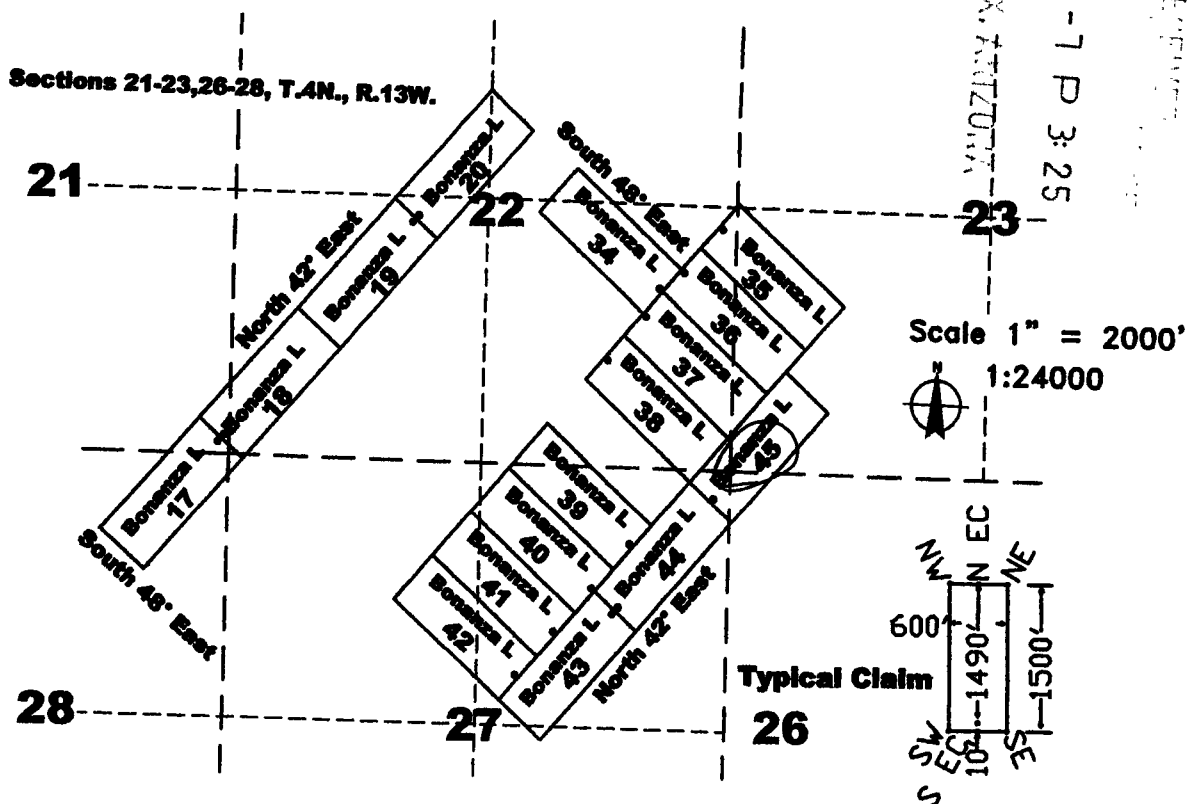
The northwest corner of this claim is approximately 11251 feet west and 10405 feet south of the surveyed Northwest corner of Section 18, Township 4 North, Range 12 West, Gila and Salt River Baseline and Meridian.

DATED AND POSTED on the ground this 31<sup>st</sup> day of September, 2016.

By: Sandi Sullivan  
Sandi Sullivan, Agent

2017 AUG -7 P 3:25  
 PUBLIC RECORDS  
 COUNTY OF LA PAZ, ARIZONA

AMC 439908



The above map depicts the Bonanza L 45 lode mining claim, which is located in Section(s) 22, 23, 26, 27 Township 4 North, Range 13 West, Gila and Salt River Baseline and Meridian, La Paz County, Arizona. The claim corners, end centers, and location monuments are marked by 2 inch by 2 inch by 5 foot wooden posts with aluminum tags. The bearings and distances between claims are as depicted on the map.

Recording requested by:  
Richard C. Moores II

When recorded return to:  
Carlin Trend Mining Services  
369 - 5<sup>th</sup> Street  
Elko, NV 89801

**LOCATION NOTICE FOR LODE MINING CLAIM**

NOTICE IS HEREBY GIVEN that the Bonanza L 45 lode mining claim has been located by:  
Richard C. Moores, II 32769 Inverness Drive, Evergreen, Colorado, 80439

The general course of this claim is Northeast - Southwest, and it is situated in La Paz County, Arizona. This claim is 1500 feet in length and 600 feet in width. This claim runs from the location monument on which this location notice is posted approximately 1490 feet in a North 45° East direction to the East end line and 10 feet in an South 45° West direction to the West end line. This claim is marked by six additional monuments, one at each corner and one at the center of each end line.

The location monument on which this notice is posted is situated within Section 27, Township 4 North, Range 13 West, Gila and Salt River Baseline and Meridian, Arizona, and this claim occupies the following quarter section(s), section(s), Township and Range:

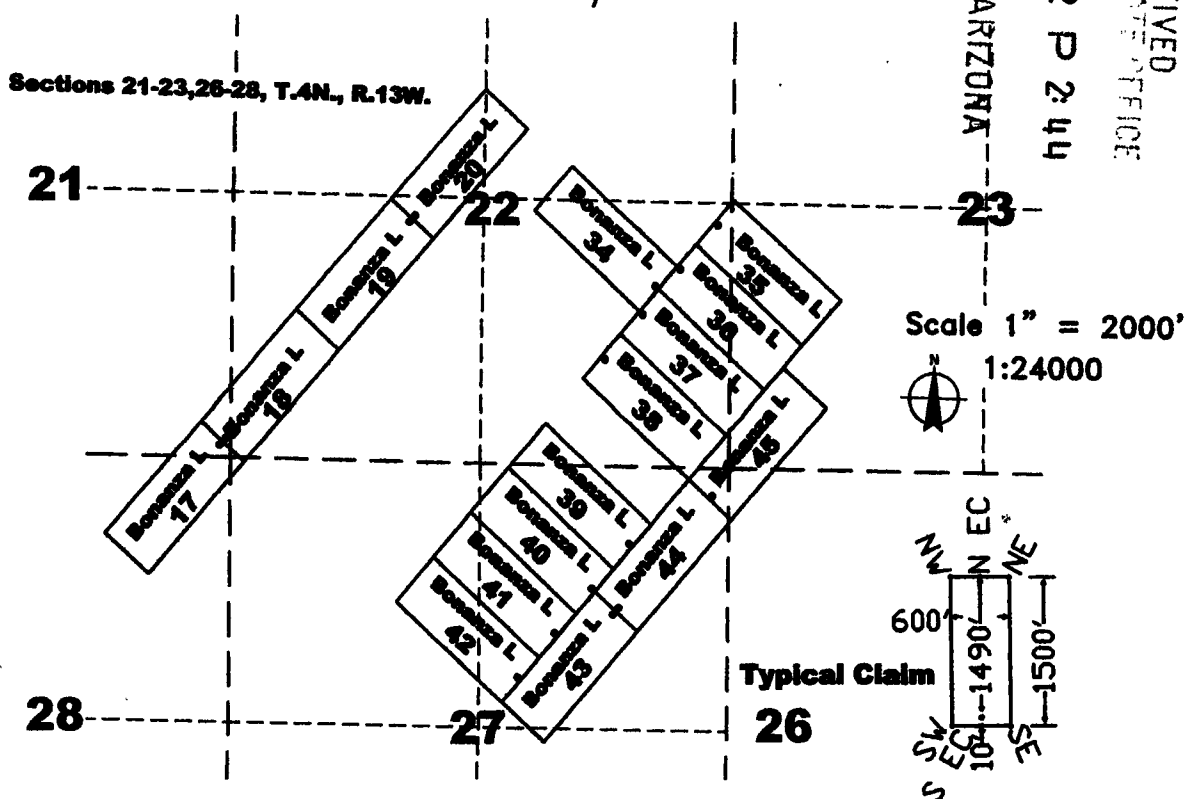
<u>1/4</u>	<u>Section</u>	<u>Township</u>	<u>Range</u>	<u>Meridian</u>
<u>SE</u>	<u>22</u>	4 North	13 West	Gila and Salt River
<u>SW</u>	<u>23</u>	4 North	13 West	Gila and Salt River
<u>NW</u>	<u>26</u>	4 North	13 West	Gila and Salt River
<u>NE</u>	<u>27</u>	4 North	13 West	Gila and Salt River

The northwest corner of this claim is approximately 11251 feet west and 10405 feet south of the surveyed Northwest corner of Section 18, Township 4 North, Range 12 West, Gila and Salt River Baseline and Meridian.

DATED AND POSTED on the ground this 31<sup>st</sup> day of September, 2016.

By: Art Johnson  
Art Johnson, Agent

RECEIVED  
BLM AZ STATE OFFICE  
2016 OCT 12 P 2:44  
PHOENIX, ARIZONA



The above map depicts the Bonanza L 45 lode mining claim, which is located in Section(s) 22, 23, 26, 27, Township 4 North, Range 13 West, Gila and Salt River Baseline and Meridian, La Paz County, Arizona. The claim corners, end centers, and location monuments are marked by 2 inch by 2 inch by 5 foot wooden posts with aluminum tags. The bearings and distances between claims are as depicted on the map.

AMC 439908